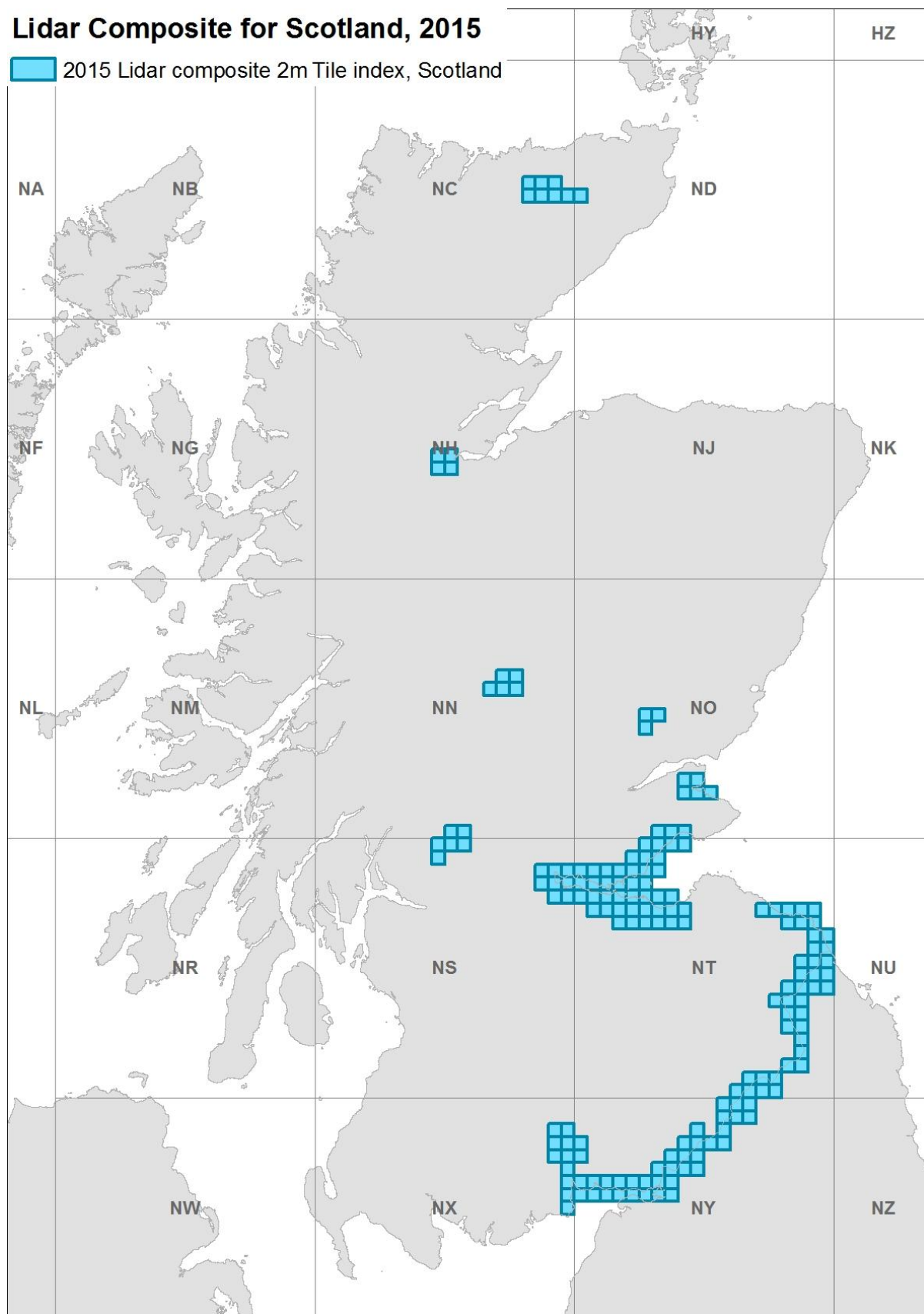


Lidar Composite for Scotland, 2015

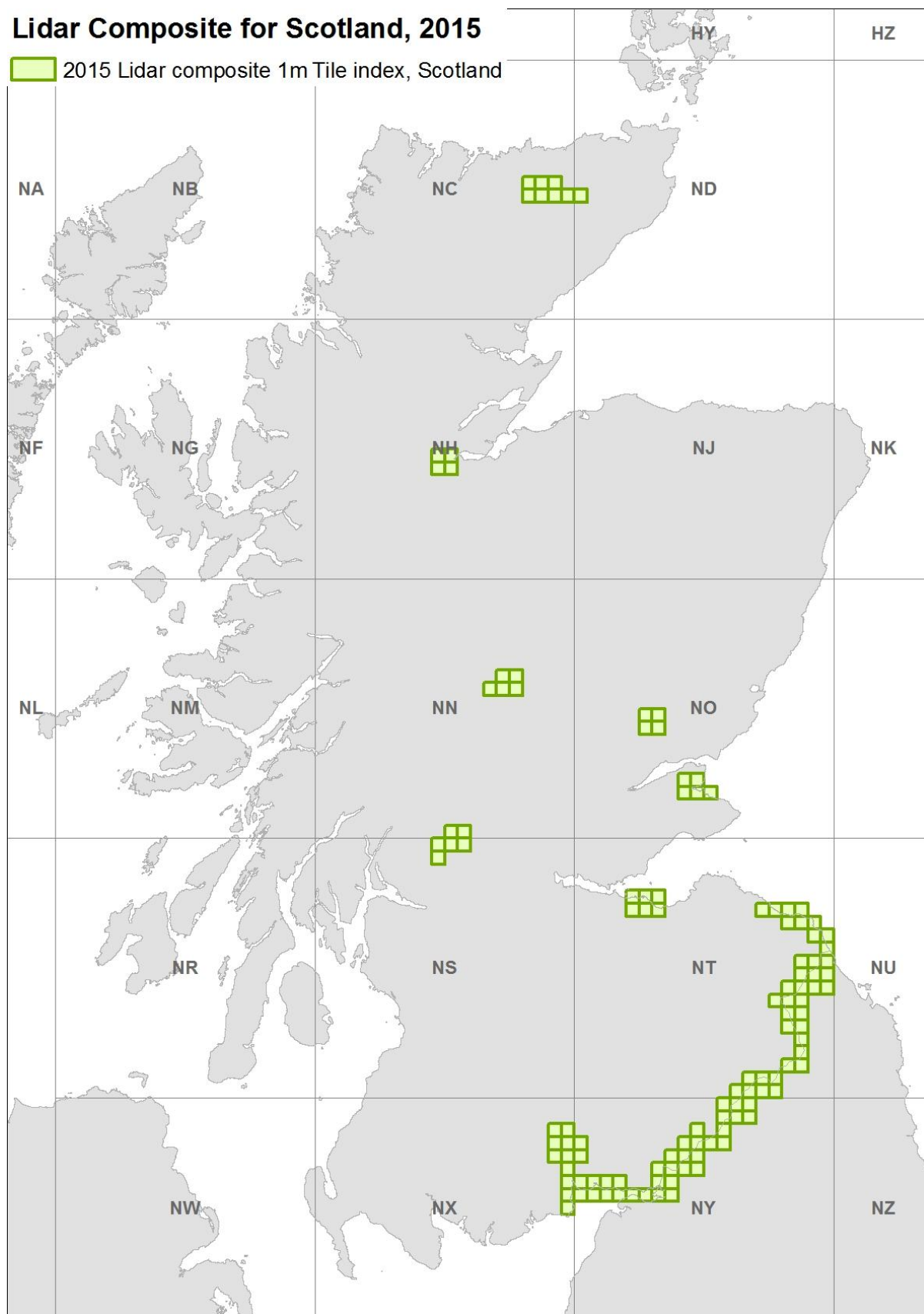
 2015 Lidar composite 2m Tile index, Scotland



5x5km Tile Index for the 2 metre resolution Lidar Composite for Scotland

Lidar Composite for Scotland, 2015

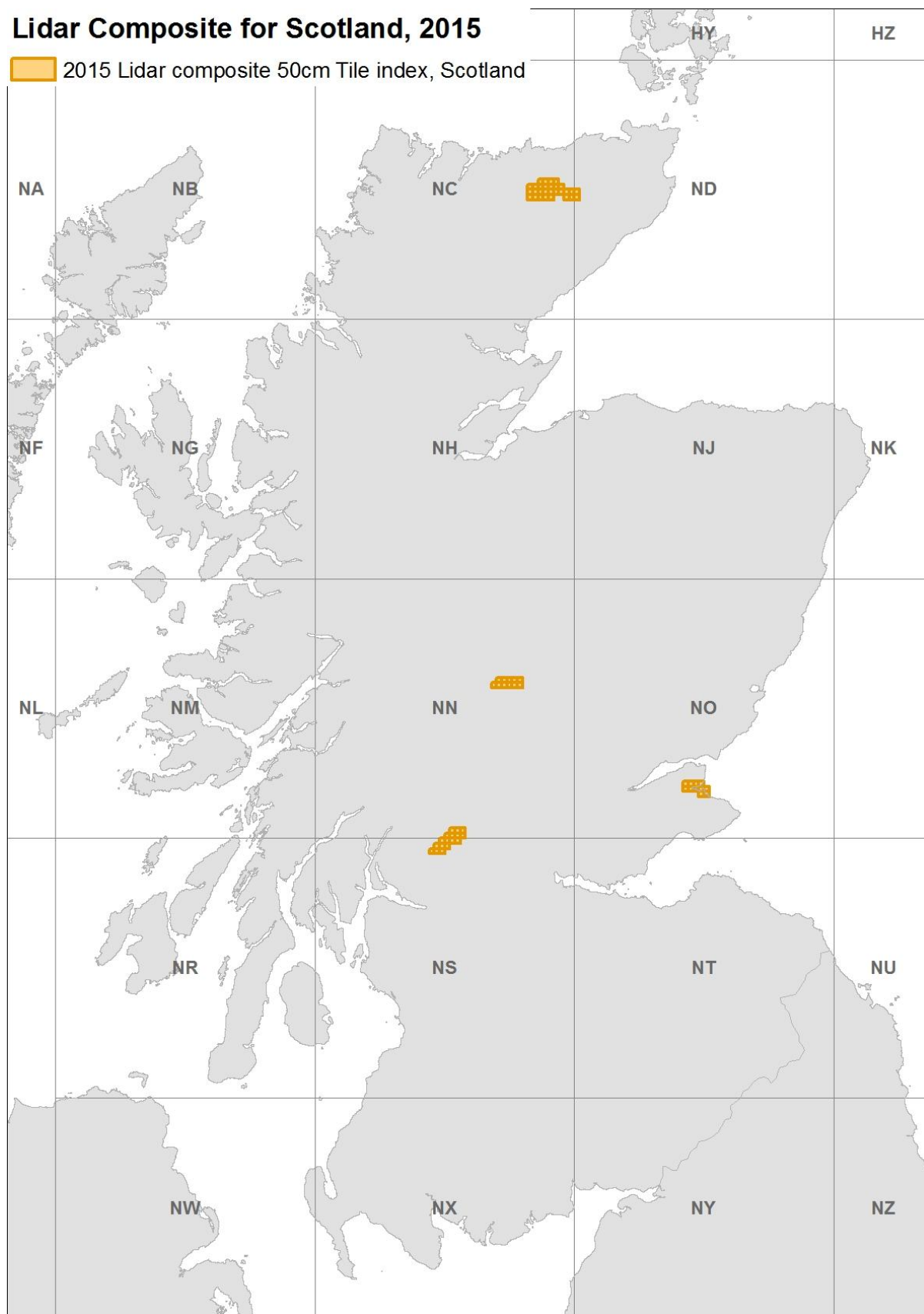
 2015 Lidar composite 1m Tile index, Scotland



5x5km Tile Index for the 1 metre resolution Lidar Composite for Scotland

Lidar Composite for Scotland, 2015

 2015 Lidar composite 50cm Tile index, Scotland

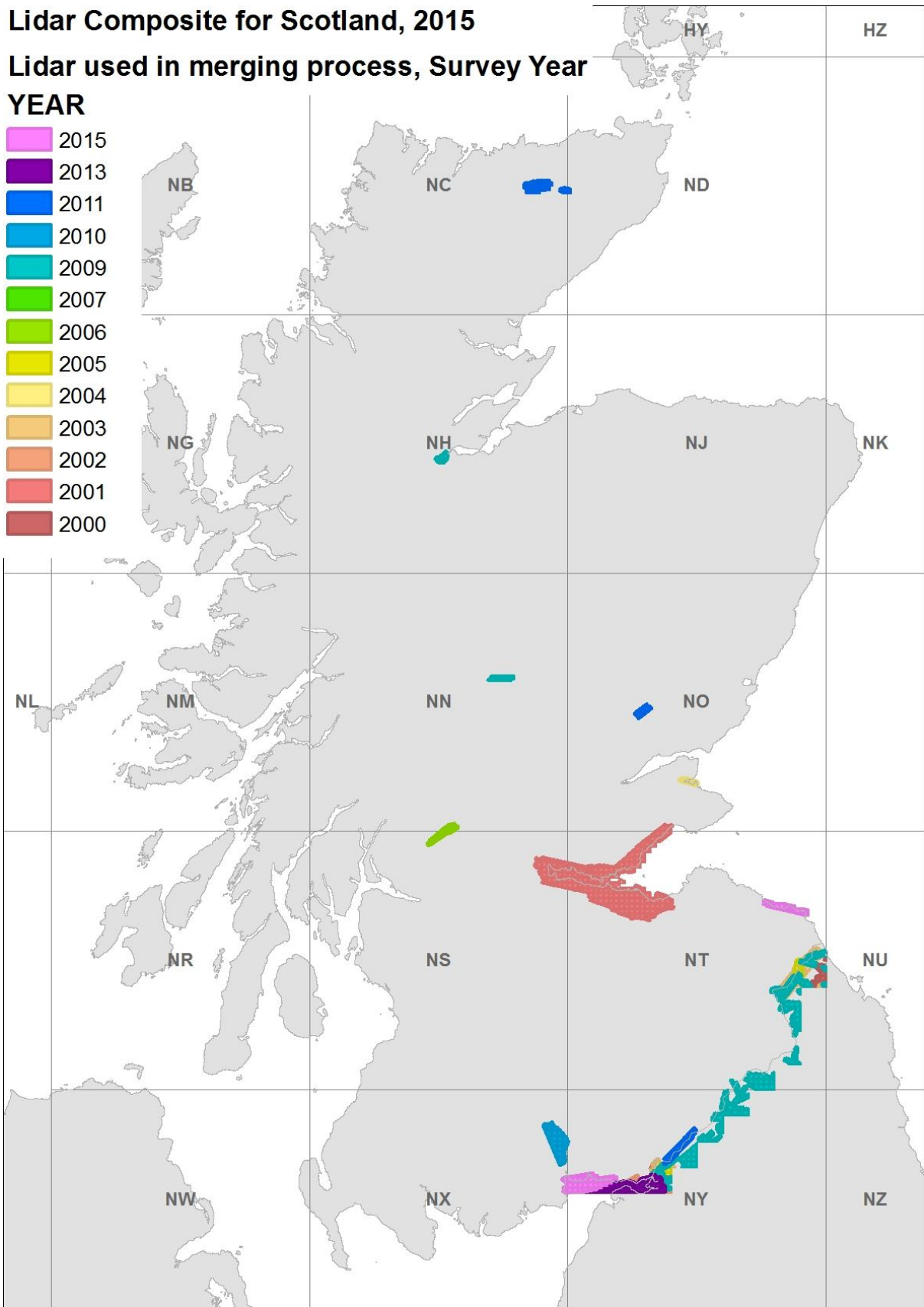


5x5km Tile Index for the 50 centimetre resolution Lidar Composite for Scotland

Lidar Composite for Scotland, 2015

Lidar used in merging process, Survey Year

YEAR



Lidar coverage extent layer for the data used in the merging to composite process, showing survey year