













Published December 2018

There is a map for each River Basin District (that shows the parts in England).

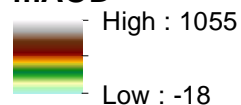
These show:

- the river basin district boundary
- the coastline
- watercourses
- main roads and railways
- the way land is used, and
- topography (how the height of the land varies)

You can turn different data sets on and off because the maps are interactive.

-  Scottish Border
-  River Basin District
-  Sub River Basins
-  Coastline
-  Watercourses
-  Main Roads
-  Railway
-  Agriculture
-  Urban
-  Other
-  Coastal water body
-  **Topography**

**mAOD**



© Environment Agency copyright and/or database right 2018. All rights reserved.  
© Crown copyright and database rights 2018 Ordnance Survey 100024198  
© Bluesky International Ltd/Getmapping PLC.  
Some features of this map are based on digital spatial data from the Centre for Ecology & Hydrology, British Antarctic Survey and British Geological Survey.  
© NERC (Centre for Ecology & Hydrology; British Antarctic Survey; British Geological Survey).  
Contains public sector information licensed under the Open Government Licence v3.0.

## Preliminary flood risk assessment map

### River Basin District: Northumbria

