

VEHICLE FERRY FROM DOVER TO

Calais	1½ hrs
Dunkirk	2 hrs

CATAMARAN FROM DOVER TO

Ostend(V)	Peak times	2 hrs
Calais(V)		50 mins

Key:

- Present Coastline
- 2025
- 2055
- 2105
- Policy Unit
- Boundaries

Low Lying Areas:

- 2025
- 2055
- 2105
- Indicative Tidal Floodplain 2000

Scale: 1:30,000

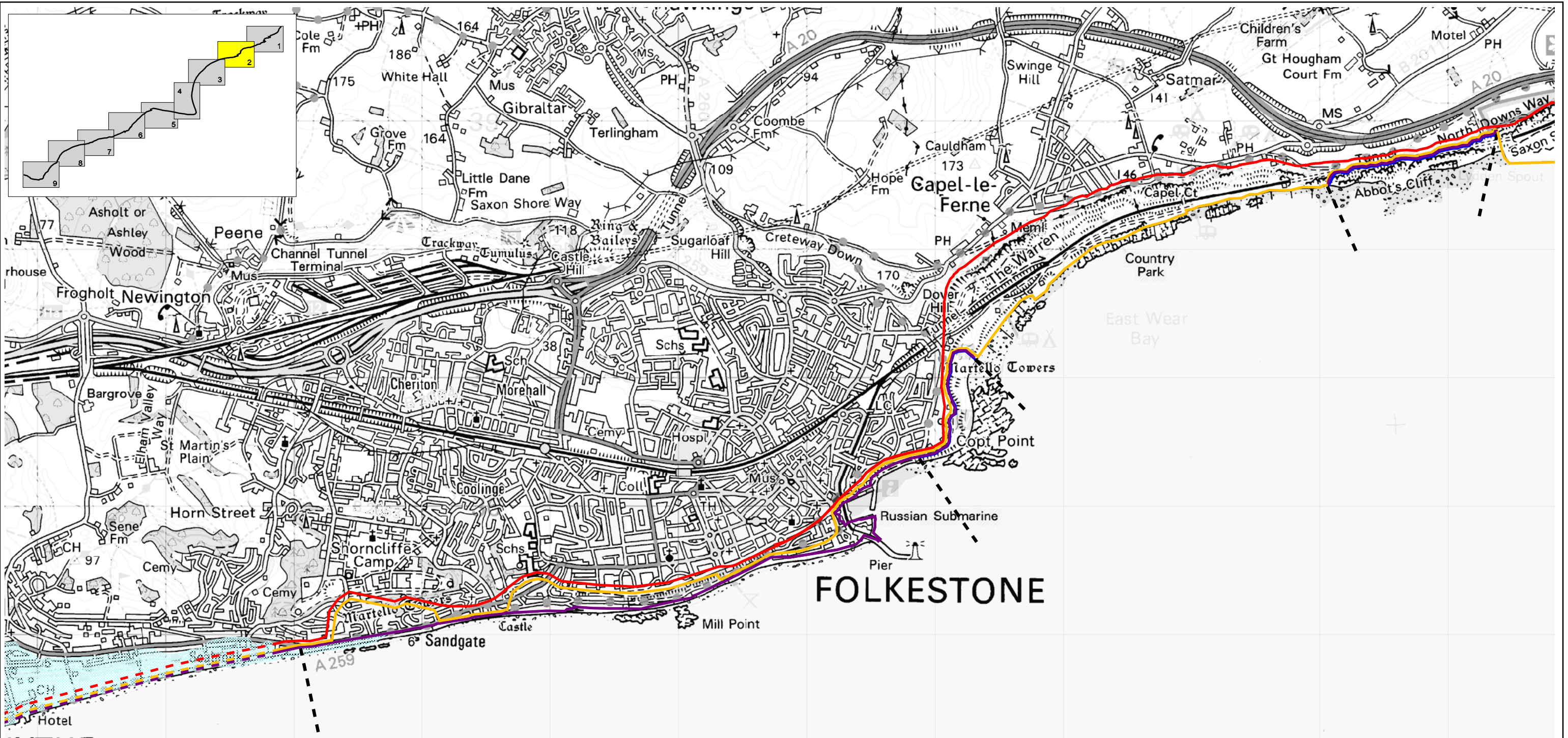


Project: South Foreland to Beachy Head

Map 1 of 9

Title: No Active Intervention

© Crown Copyright. Shepway District Council.
Licence No. LA079316.2004
M:\Projects\Gis_VW\WCBHSF\GIS\Nai_realignmet.apr



Key:

- Present Coastline
- 2025
- 2055
- 2105
- Policy Unit Boundaries

Low Lying Areas:

- 2025
- 2055
- 2105
- Indicative Tidal Floodplain 2000

Scale: 1:30,000

0 0.4 0.8 1.2 1.6 2 Kilometres

BEACH

FOLKESTONE

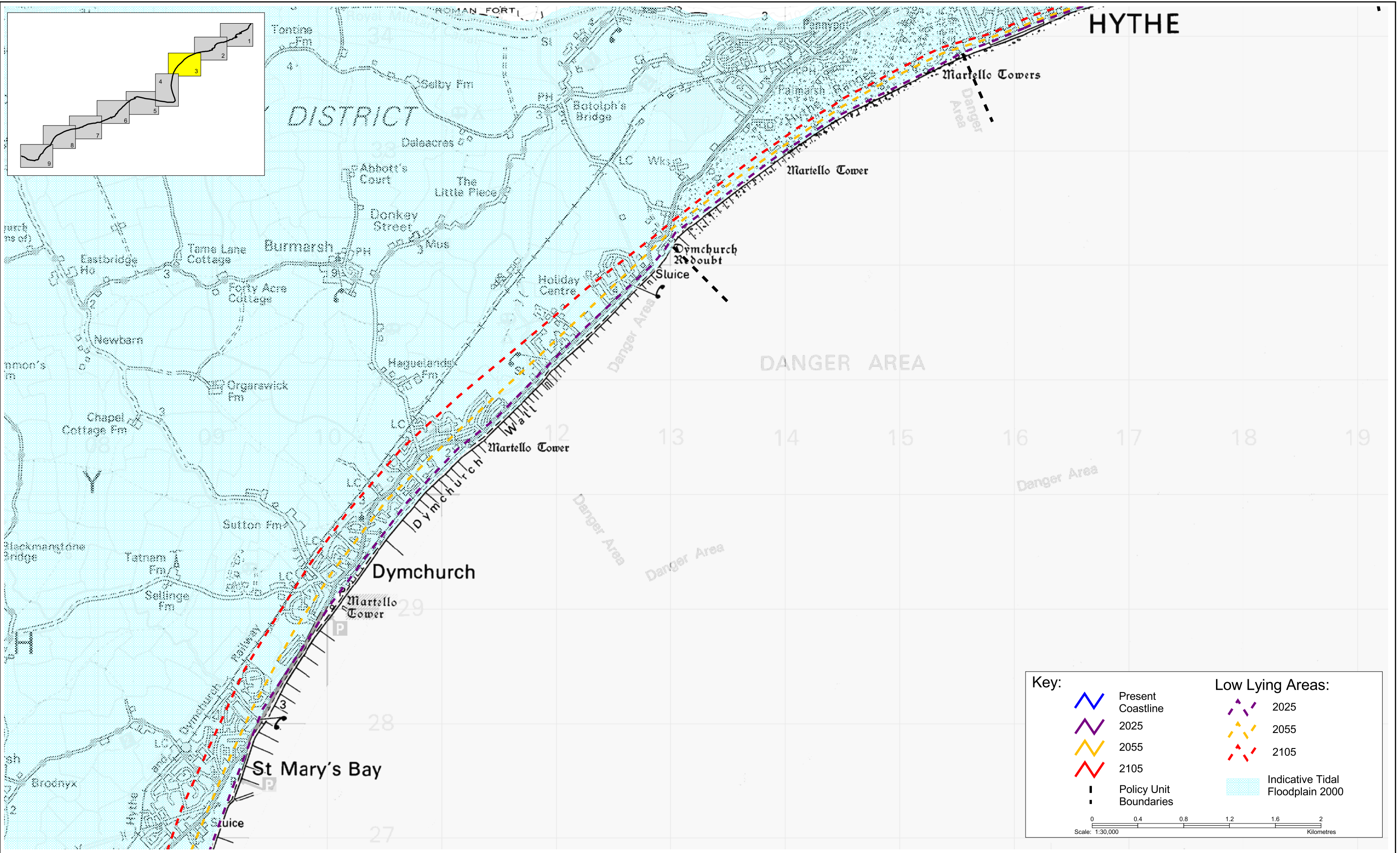


Project: South Foreland to Beachy Head

Map 2 of 9

Title: No Active Intervention

© Crown Copyright. Shepway District Council.
 Licence No. LA079316.2004
 M:\Projects\GIS_V\W\CBHSR\GIS\NaI_realignmnet.apr



Key:

- Present Coastline
- 2025
- 2055
- 2105
- Policy Unit
- Boundaries

Low Lying Areas:

- 2025
- 2055
- 2105
- Indicative Tidal Floodplain 2000

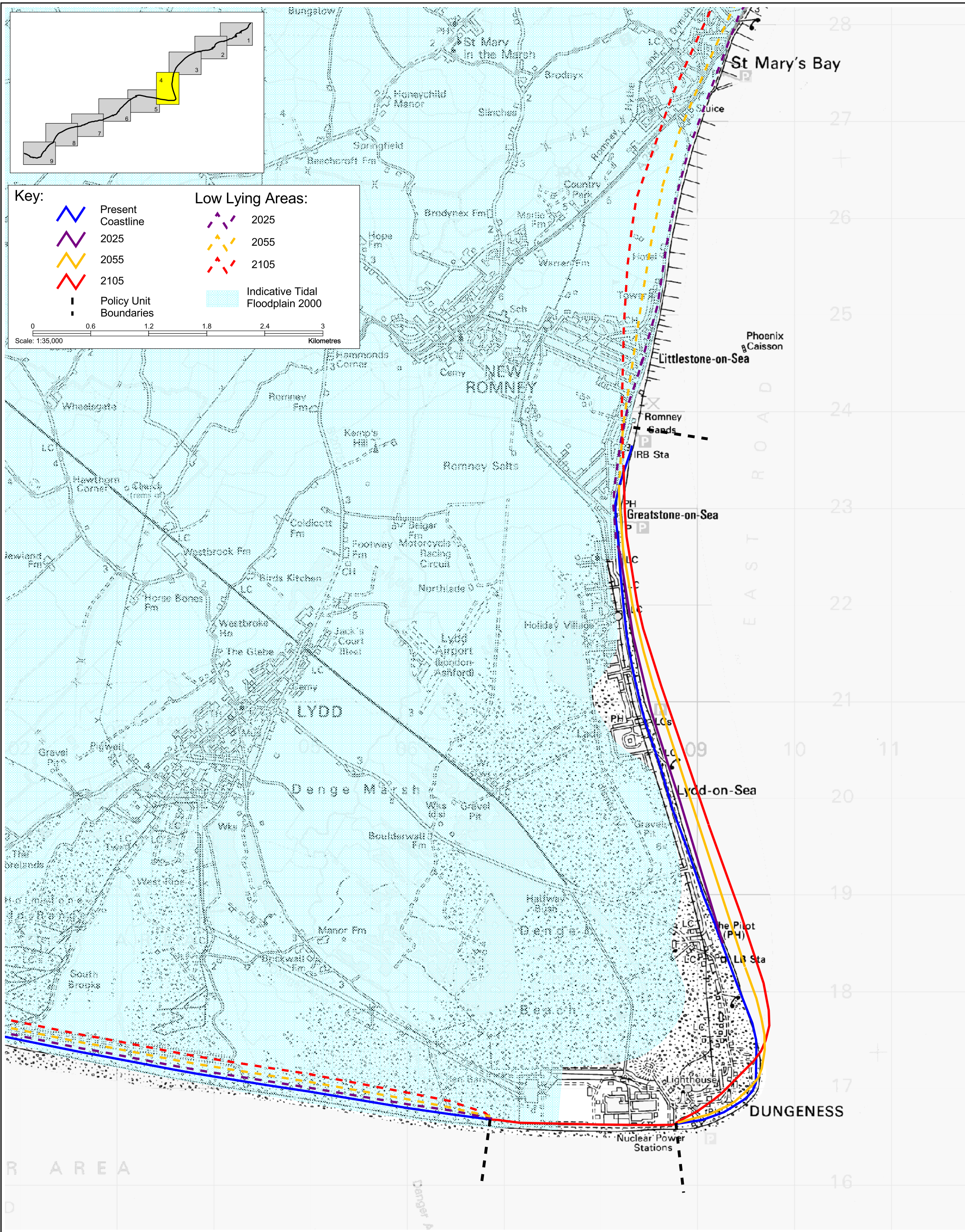
Scale: 1:30,000
0 0.4 0.8 1.2 1.6 2 Kilometres

© Crown Copyright. Shepway District Council.
Licence No. LA079316.2004
M:\Projects\Gis_VV\WCBHSGIS\Nai_realignement.apr

Project: South Foreland to Beachy Head

Title: No Active Intervention

Map 3 of 9



Key:

- Present Coastline
- 2025
- 2055
- 2105
- Policy Unit Boundaries

Low Lying Areas:

- 2025
- 2055
- 2105
- Indicative Tidal Floodplain 2000

Scale: 1:35,000
0 0.6 1.2 1.8 2.4 3 Kilometres

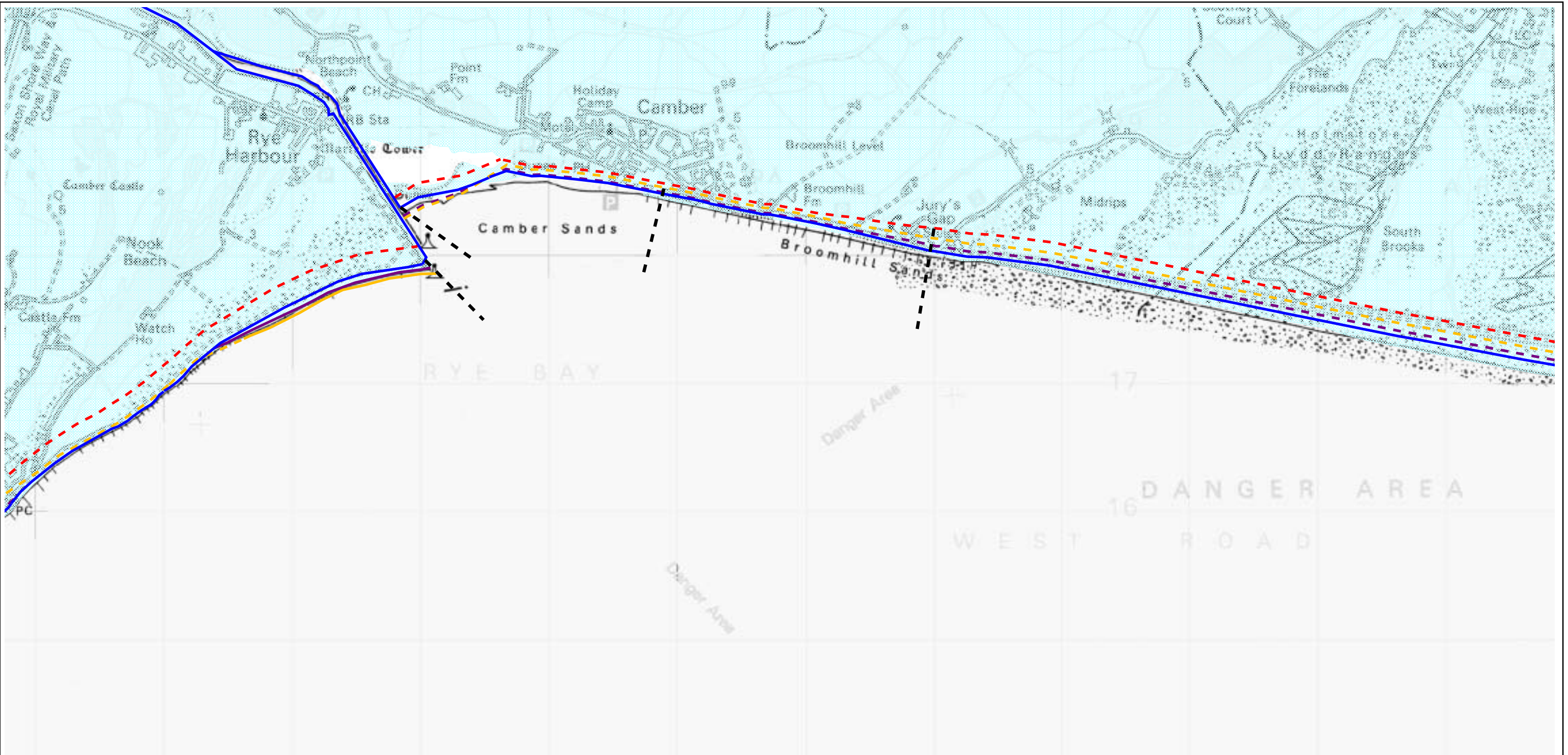


Project: South Foreland to Beachy Head

Title: No Active Intervention

Map 4 of 9

© Crown Copyright, Shepway District Council.
Licence No. LA079316.2004
M:\Projects\GIS_V\W\CBHSF\GIS\Nai_realignment.apr



Key:

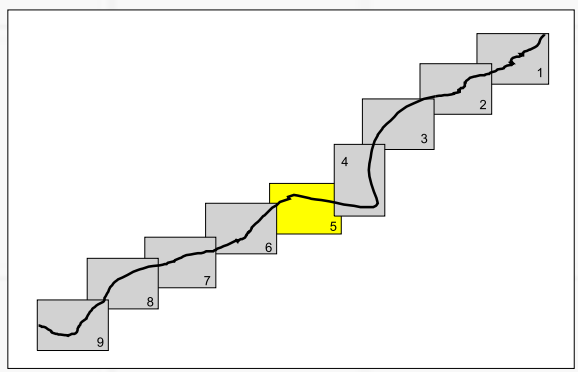
- Present Coastline
- 2025
- 2055
- 2105
- Policy Unit Boundaries

Low Lying Areas:

- 2025
- 2055
- 2105
- Indicative Tidal Floodplain 2000

Scale: 1:30,000

0 0.4 0.8 1.2 1.6 2 Kilometres



Halcrow
2005

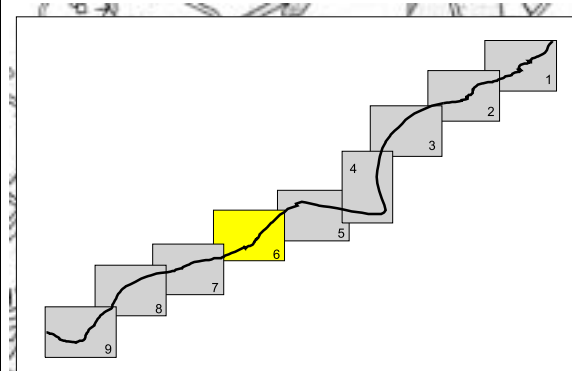
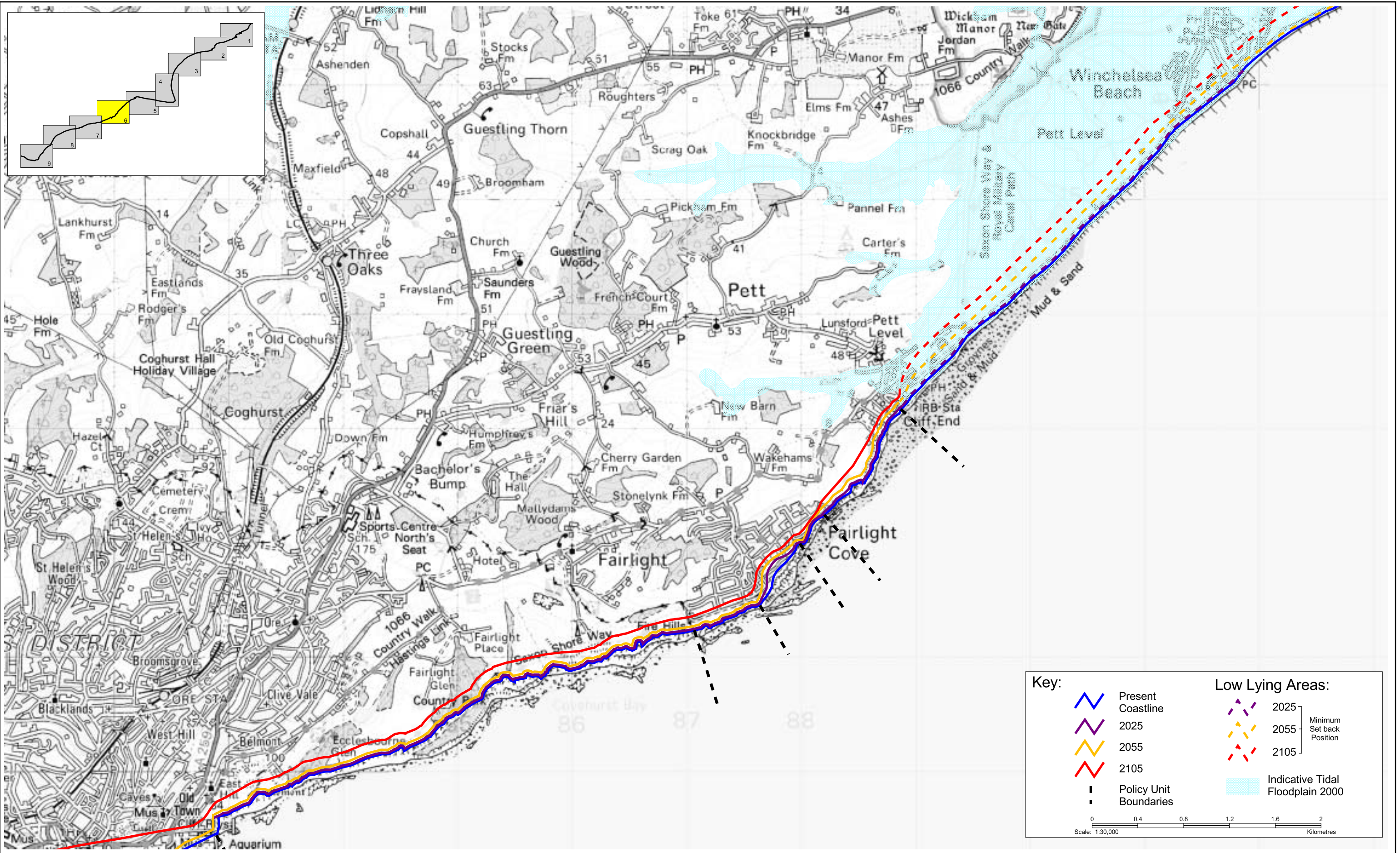
© Crown Copyright. Shepway District Council.
Licence No. LA079316.2004
M:\Projects\Gis_VW\WCBHSF\GIS\Nai_realignment.apr



Project: South Foreland to Beachy Head

Title: No Active Intervention

Map 5 of 9



Key:

- Present Coastline
- 2025
- 2055
- 2105
- Policy Unit Boundaries

Low Lying Areas:

- 2025
- 2055
- 2105
- Indicative Tidal Floodplain 2000

Minimum Set back Position

Scale: 1:30,000

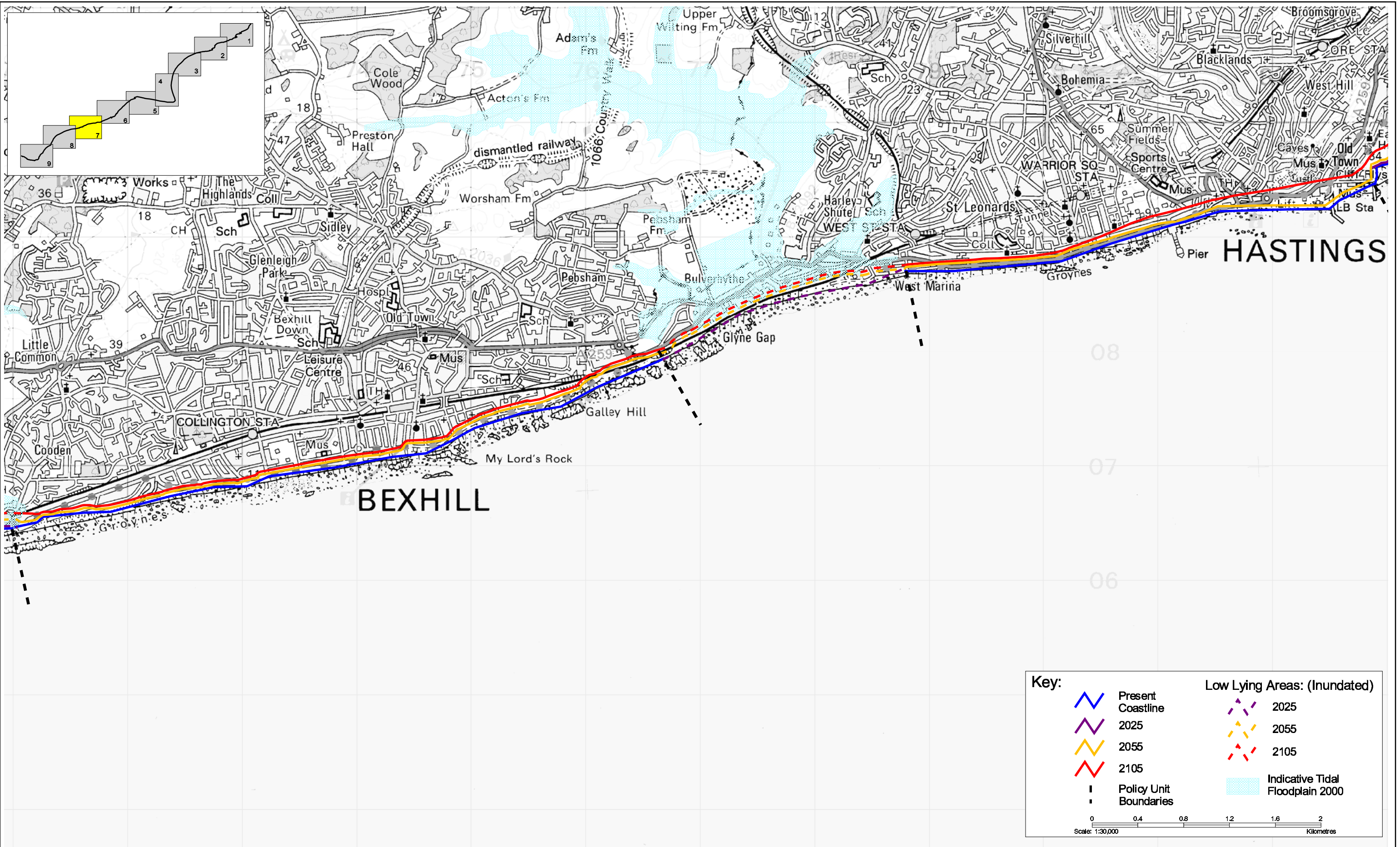
0 0.4 0.8 1.2 1.6 2 Kilometres

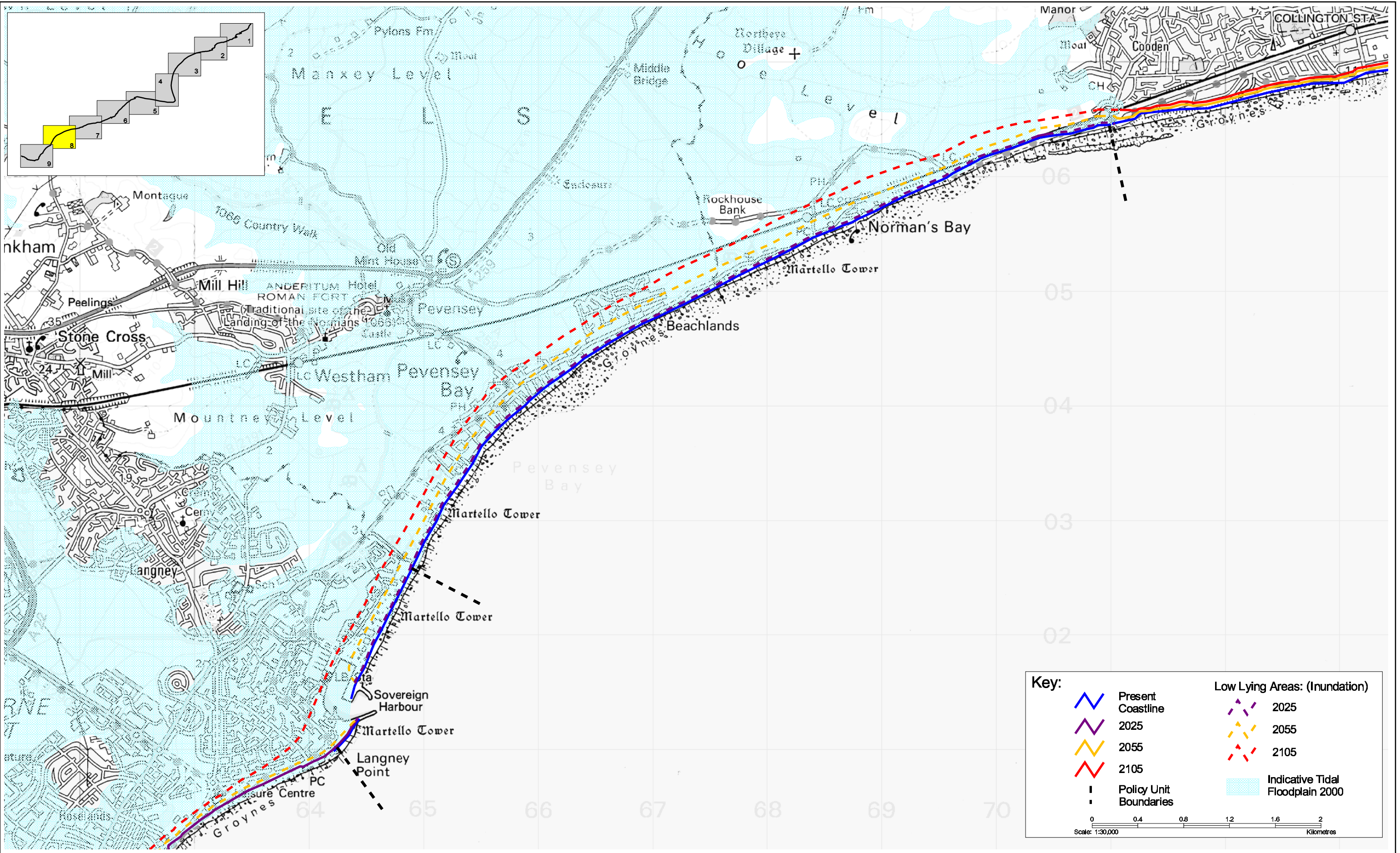
© Crown Copyright. Shepway District Council.
Licence No. LA079316.2004
M:\Projects\Gis_V\W\CBHSF\GIS\Nai_realignmet.apr

Project: South Foreland to Beachy Head

Title: No Active Intervention

Map 6 of 9





Key:

	Present Coastline		Low Lying Areas: (Inundation) 2025
	2025		2055
	2055		2105
	2105		Indicative Tidal Floodplain 2000
	Policy Unit Boundaries		

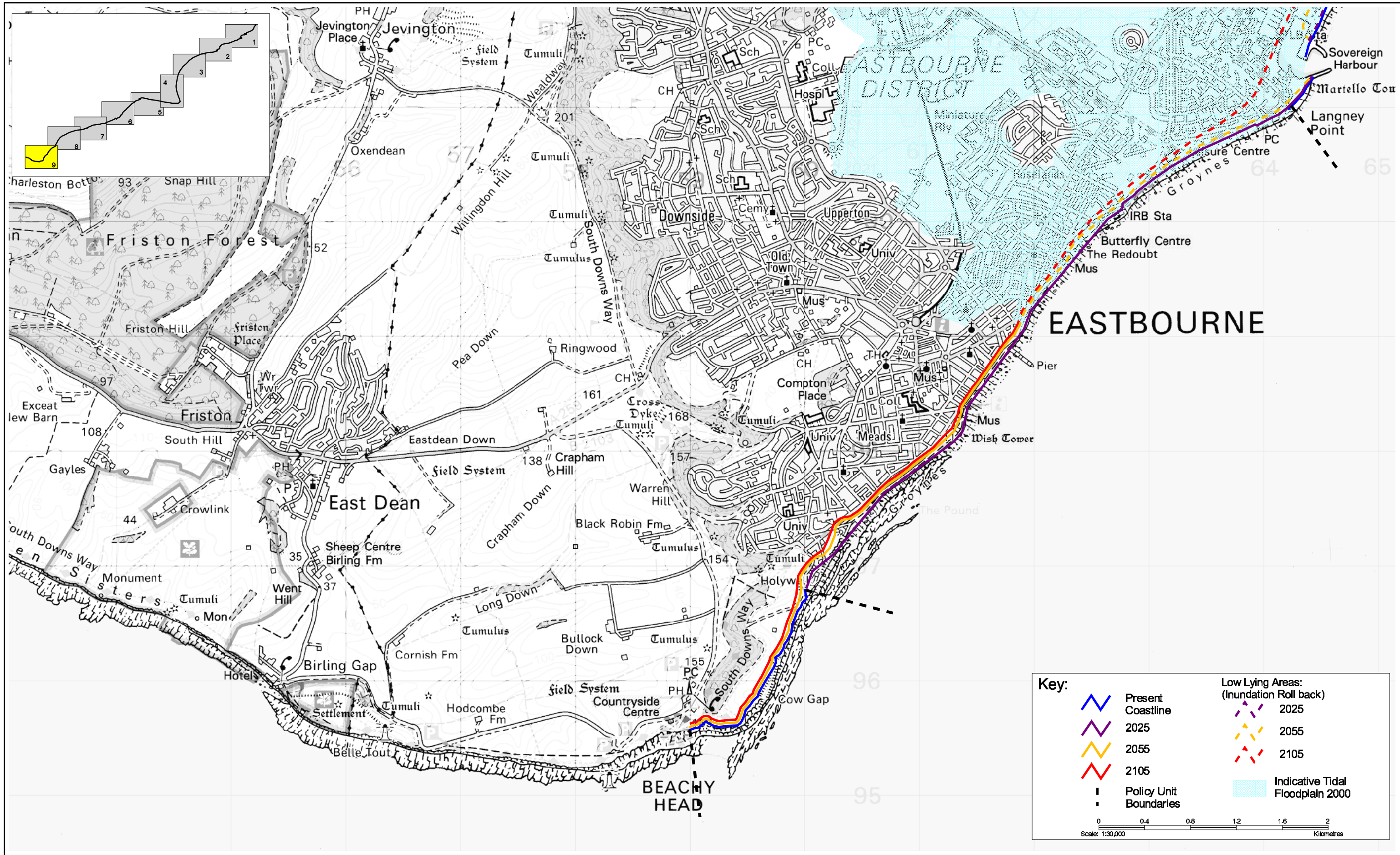
Scale: 1:30,000
0 0.4 0.8 1.2 1.6 2 Kilometres



Project: South Foreland to Beachy Head

Title: No Active Intervention

© Crown Copyright. Shepway District Council.
Licence No. LA079316.2004
M:\Projects\GIS_V\W\CBHSR\GIS\NaI_realignmnet.apr



Project: South Foreland to Beachy Head

Map 9 of 9

Title: No Active Intervention

© Crown Copyright. Shepway District Council.
 Licence No. LA079316.2004
 M:\Projects\GIS_V\W\CBHSGIS\NaI_realignment.apr