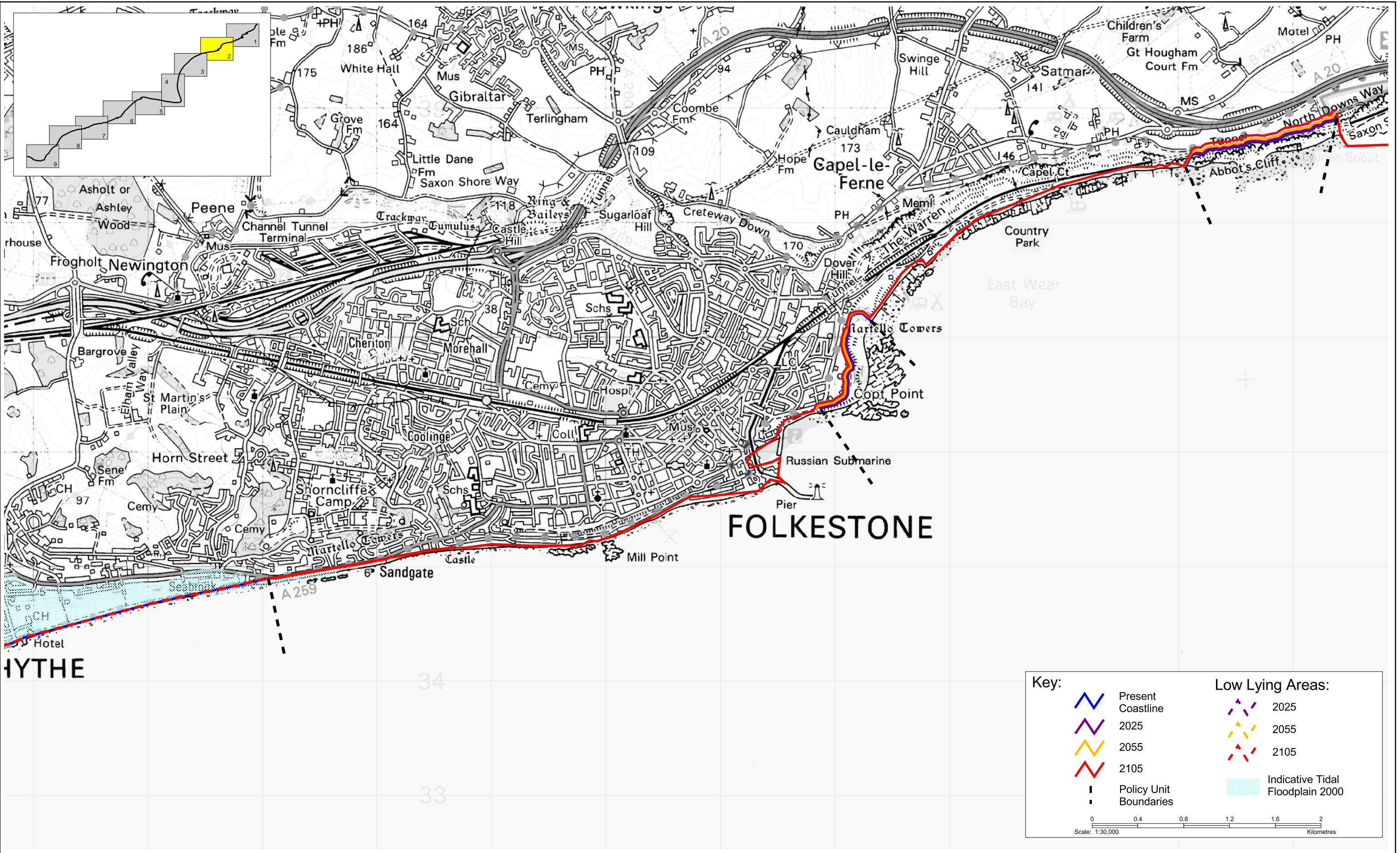


Project: South Foreland to Beachy Head

Title: With Present Management

© Crown Copyright. Shepway District Council.
Licence No. LA079316.2004
M:\Projects\Gis_VW\WCBHSFGIS\Nai_realignement.apr



Key:

- Present Coastline
- 2025
- 2055
- 2105
- Policy Unit Boundaries

Low Lying Areas:

- 2025
- 2055
- 2105
- Indicative Tidal Floodplain 2000

Scale: 1:30,000

0 0.4 0.8 1.2 1.6 2 Kilometres

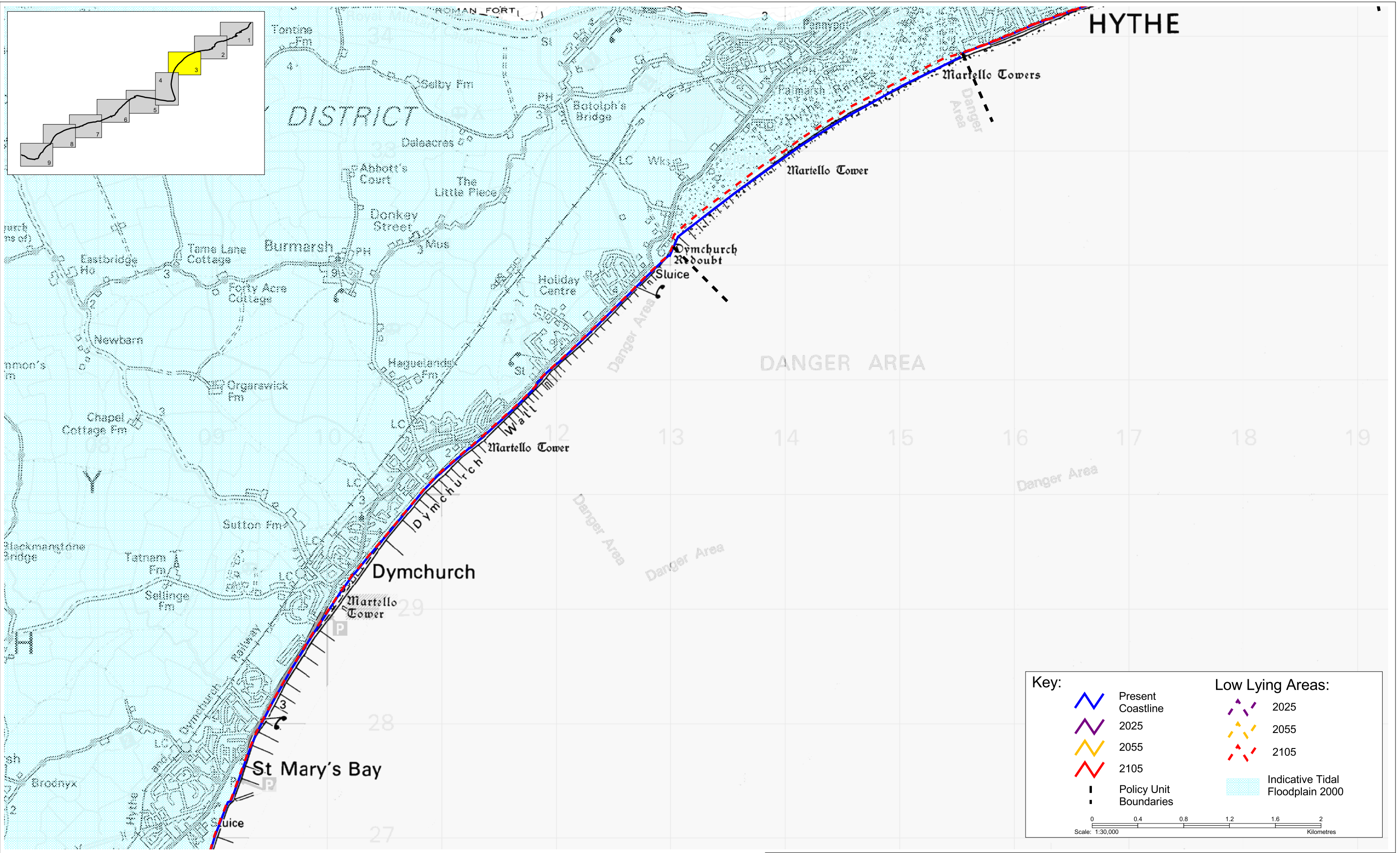


Project: South Foreland to Beachy Head

Map 2 of 9

Title: With Present Management

© Crown Copyright. Shepway District Council.
Licence No. LA079316.2004
M:\Projects\GIS_VW\WCBHSG\GIS\Nai_realignmet.apr



Key:

- Present Coastline
- 2025
- 2055
- 2105
- Policy Unit
- Boundaries

Low Lying Areas:

- 2025
- 2055
- 2105
- Indicative Tidal Floodplain 2000

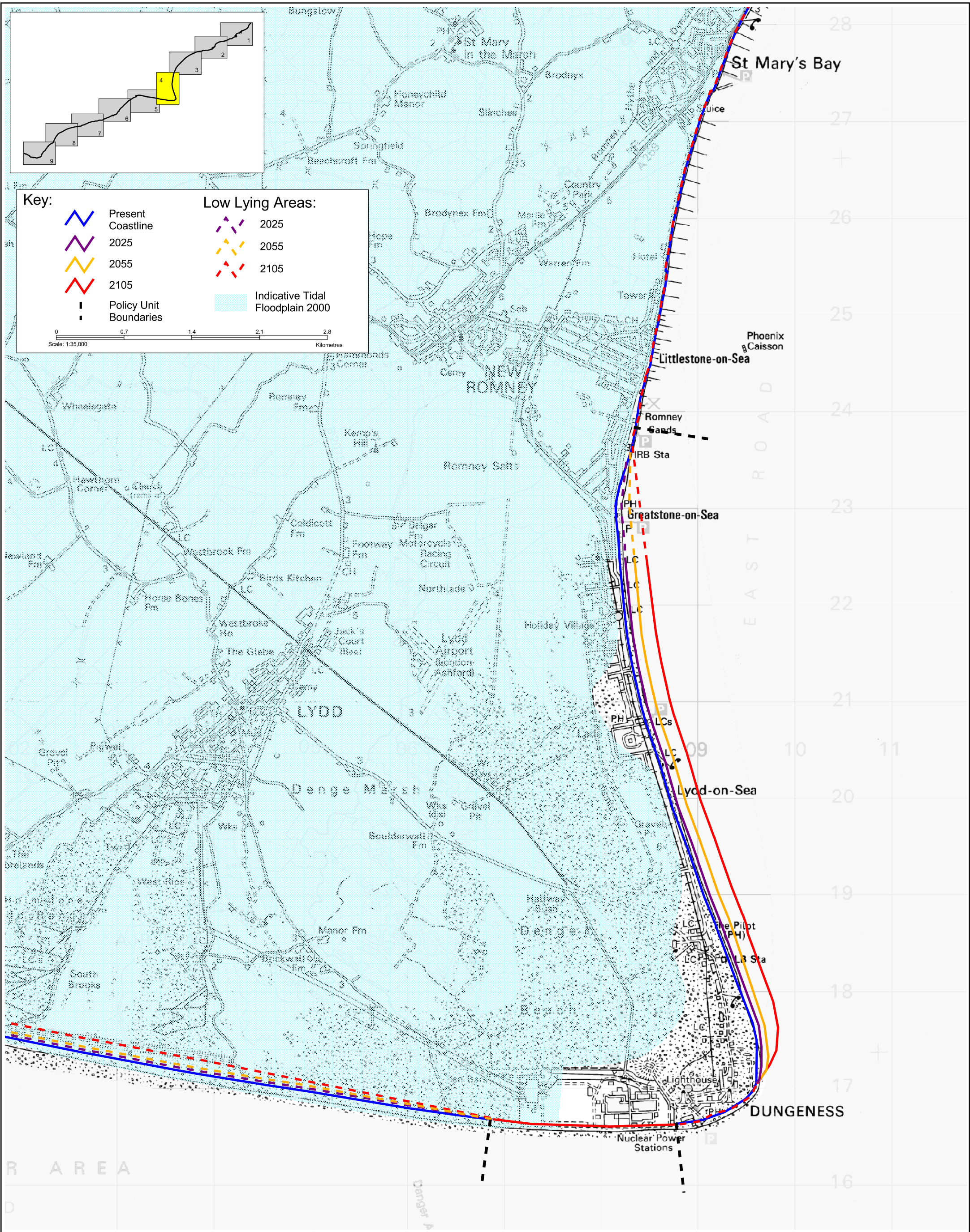
Scale: 1:30,000
0 0.4 0.8 1.2 1.6 2 Kilometres

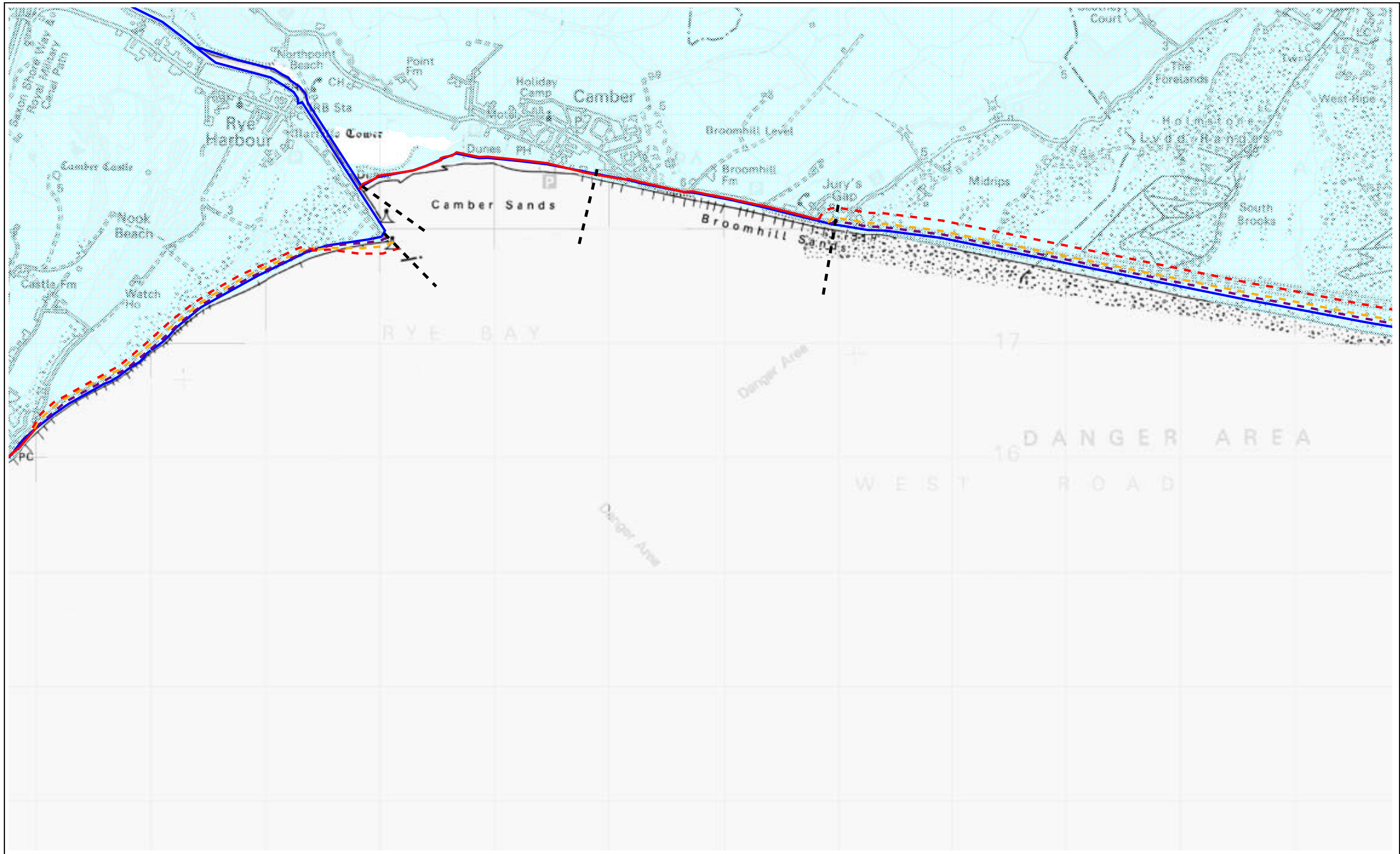
Project: South Foreland to Beachy Head

Title: With Present Management

Map 3 of 9

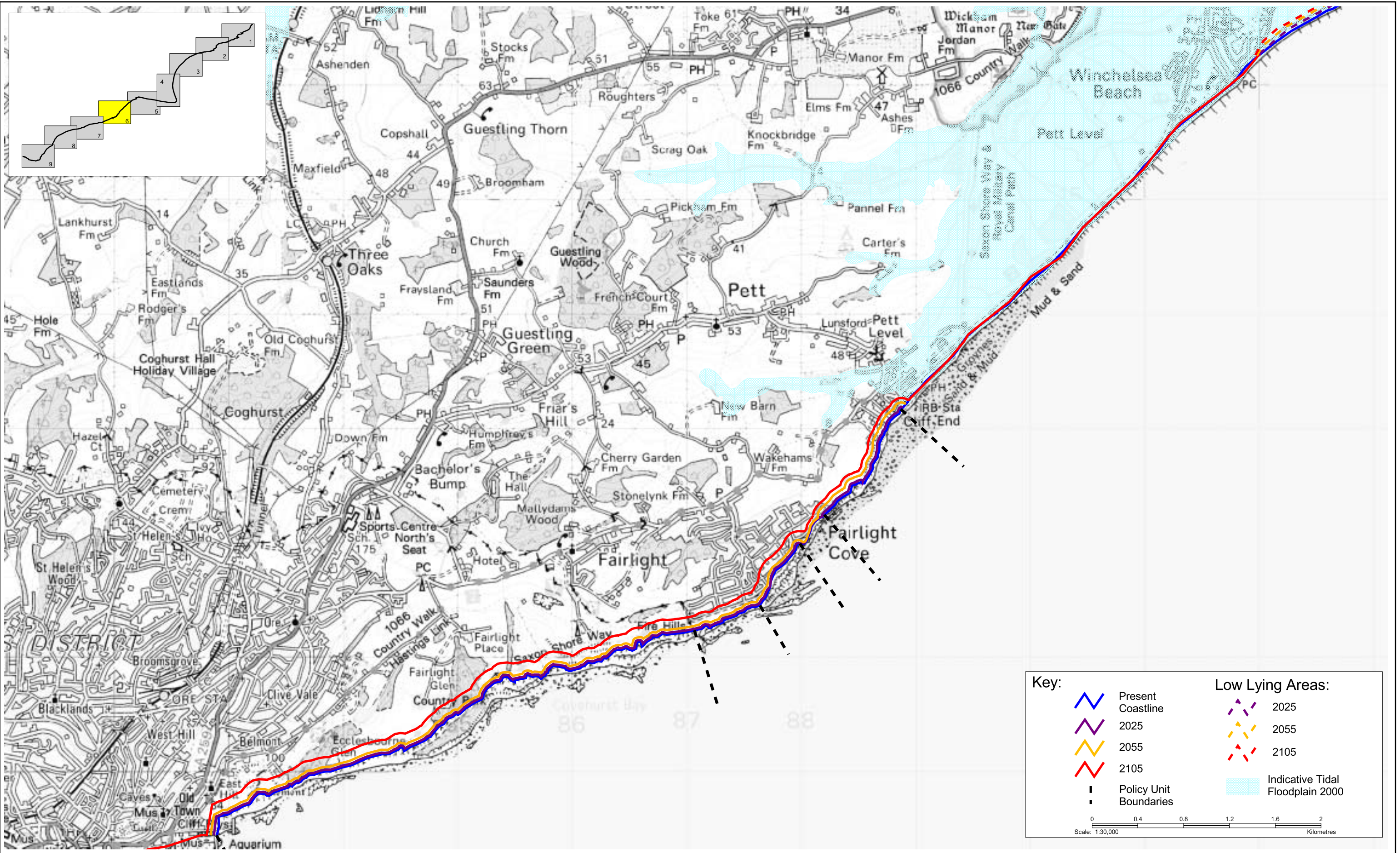
© Crown Copyright. Shepway District Council. Licence No. LA079316.2004 M:\Projects\Gis_VV\WCBHSGIS\Nai_realignment.apr





© Crown Copyright, Shepway District Council.
 Licence No. LA079316.2004
 M:\Projects\Gis_VW\WCBHSF\GIS\Nai_realignment.apr

Project:	South Foreland to Beachy Head	Map 5 of 9
Title:	With Present Management	



Key:

- Present Coastline
- 2025
- 2055
- 2105
- Policy Unit Boundaries

Low Lying Areas:

- 2025
- 2055
- 2105
- Indicative Tidal Floodplain 2000

Scale: 1:30,000
0 0.4 0.8 1.2 1.6 2 Kilometres

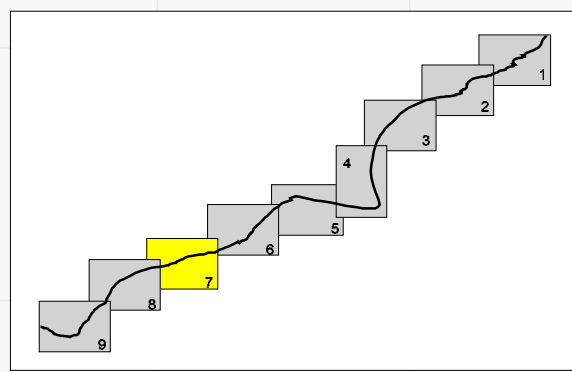
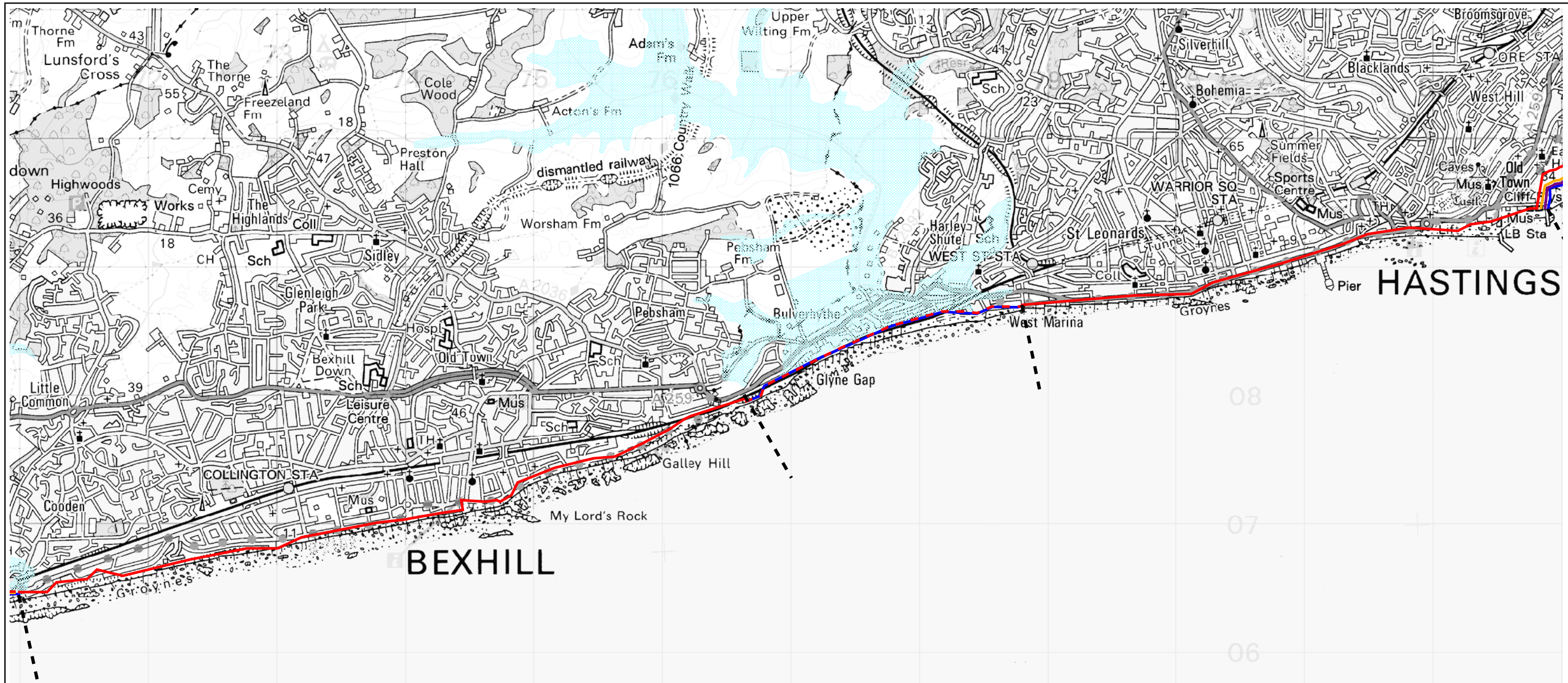


Project: South Foreland to Beachy Head

Title: With Present Management

Map 6 of 9

© Crown Copyright. Shepway District Council.
Licence No. LA079316.2004
M:\Projects\GIS_V\W\CBHSF\GIS\Nai_realignmet.apr



Key:

- Present Coastline
- 2025
- 2055
- 2055
- 2105
- Policy Unit
- Boundaries

Low Lying Areas:

- 2025
- 2055
- 2105
- Indicative Tidal Floodplain 2000

Scale: 1:30,000

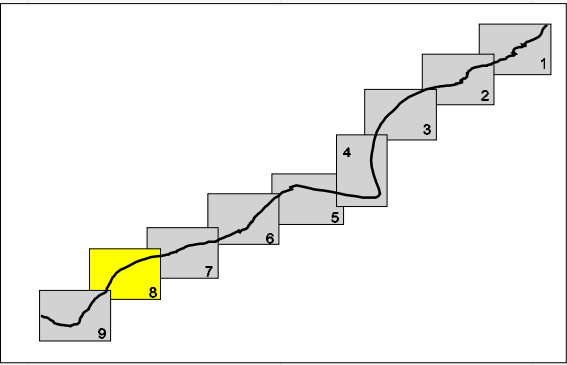
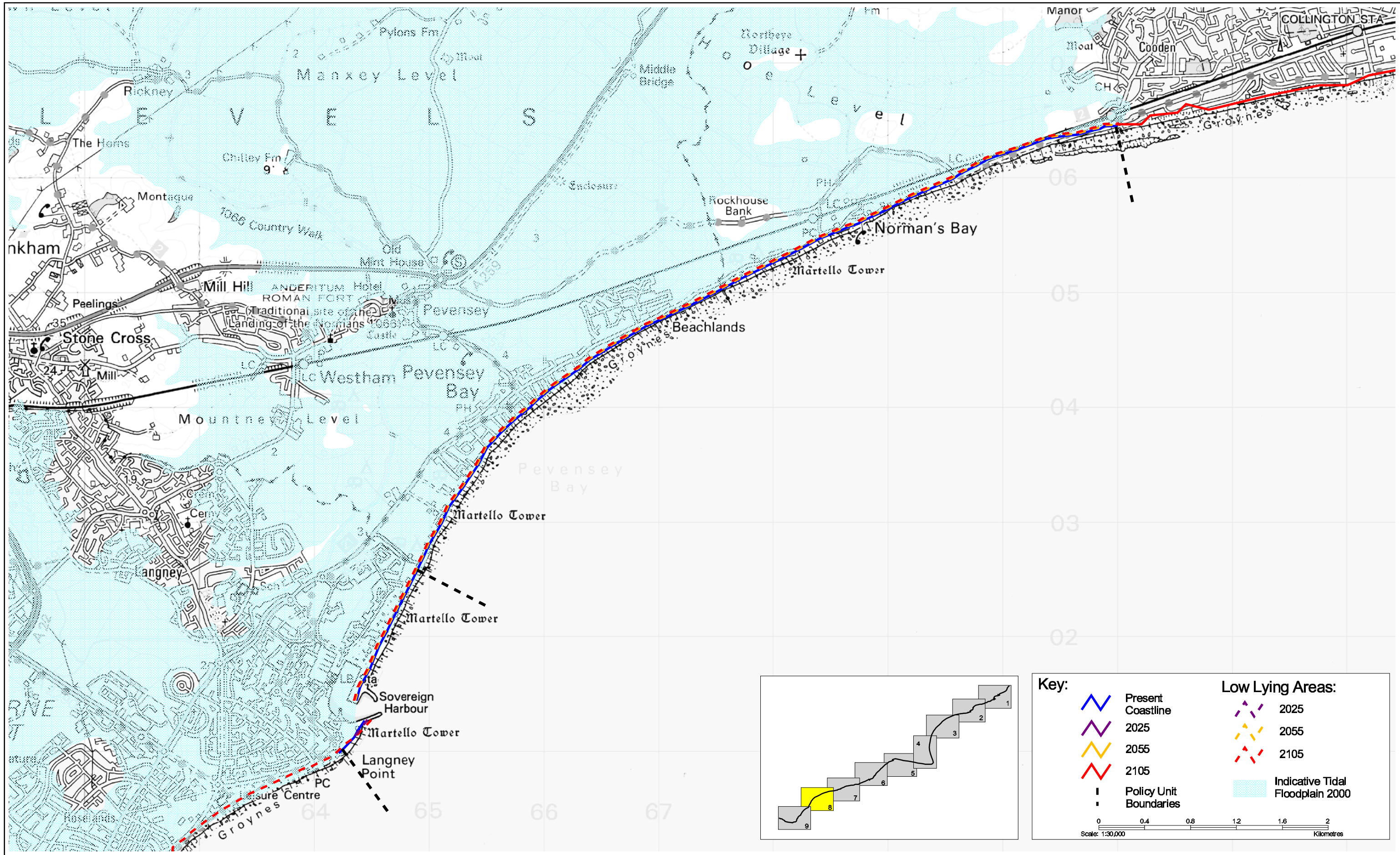
Halcrow
2005

© Crown Copyright. Shepway District Council.
Licence No. LA079316.2004
M:\Projects\Gis_VW\WCBHSGIS\NaI_realignment.apr

Project: South Foreland to Beachy Head

Title: With Present Management

Map 7 of 9



Key:

- Present Coastline
- 2025
- 2055
- 2105
- Policy Unit
- Boundaries

Low Lying Areas:

- 2025
- 2055
- 2105
- Indicative Tidal Floodplain 2000

Scale: 1:30,000

0 0.4 0.8 1.2 1.6 2 Kilometres

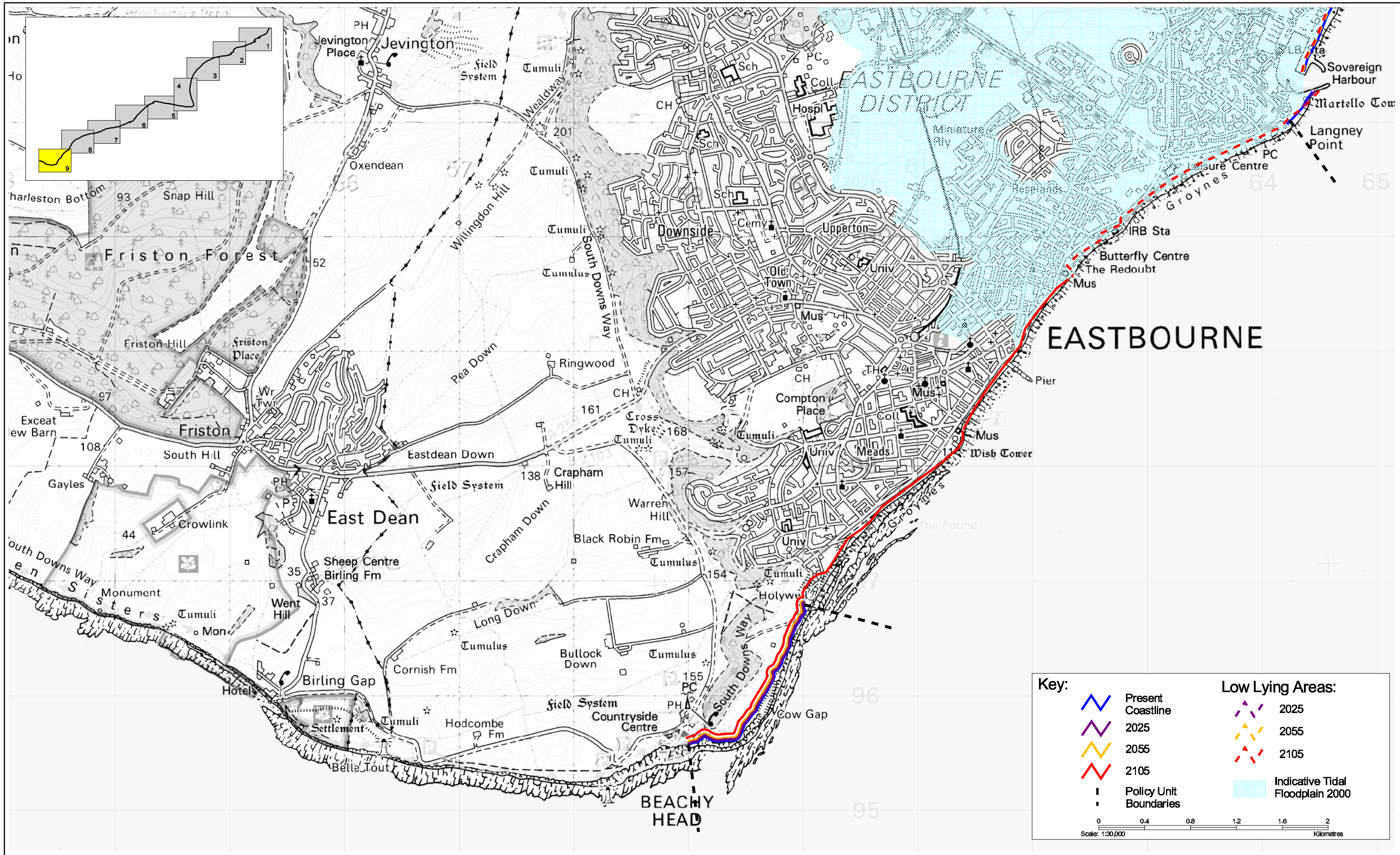
Halcrow
2005

© Crown Copyright. Shepway District Council.
Licence No. LA079316.2004
M:\Projects\Gis_V\W\CBHSR\GIS\NaI_realignmnet.apr

Project: South Foreland to Beachy Head

Title: With Present Management

Map 8 of 9



Project: South Foreland to Beachy Head

Title: With Present Management

Map 9 of 9

© Crown Copyright. Shepway District Council.
 Licence No. LA079316.2004
 M:\Projects\GIS_V\W\WCBHSGIS\NaI_realignmnet.apr