

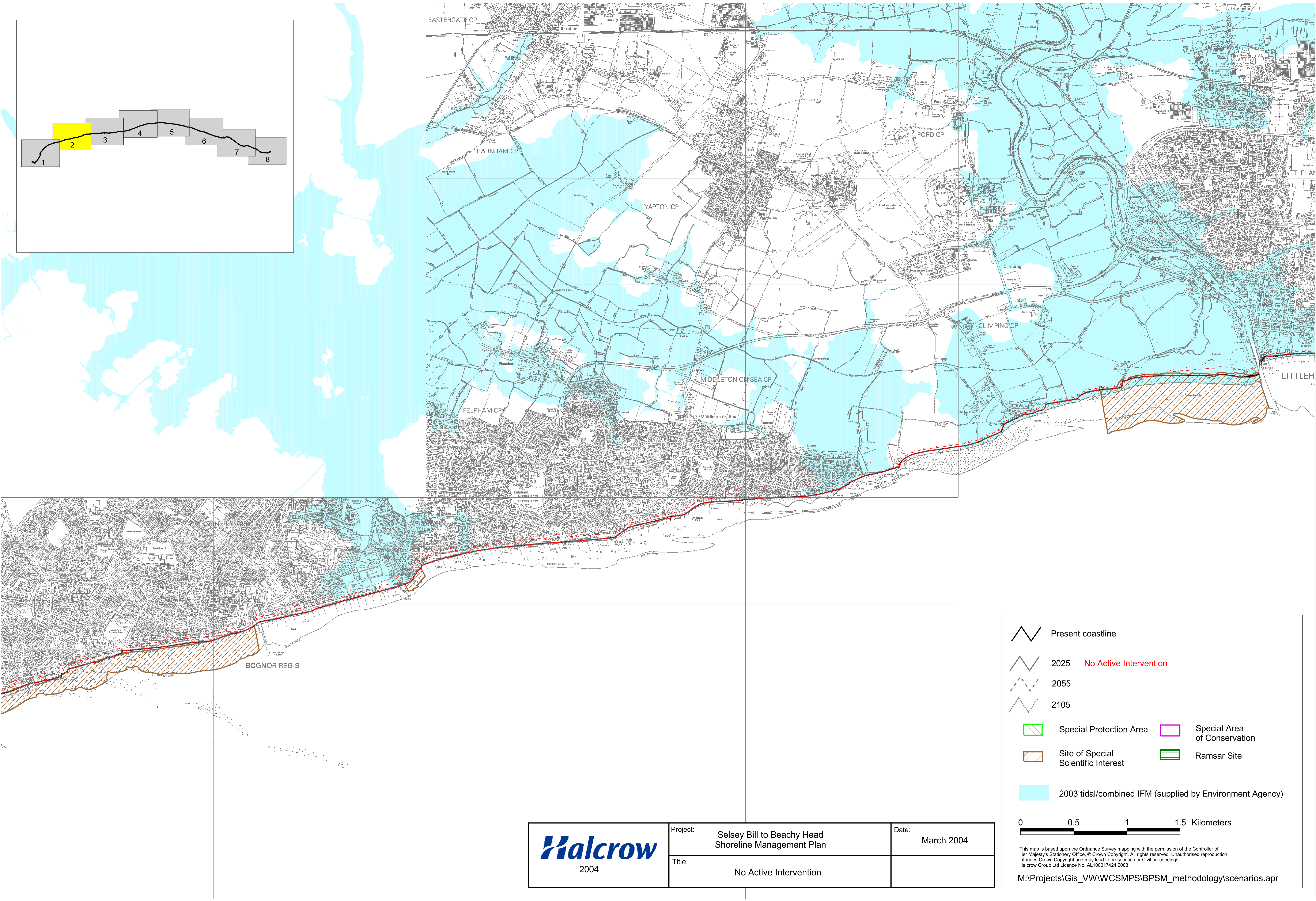
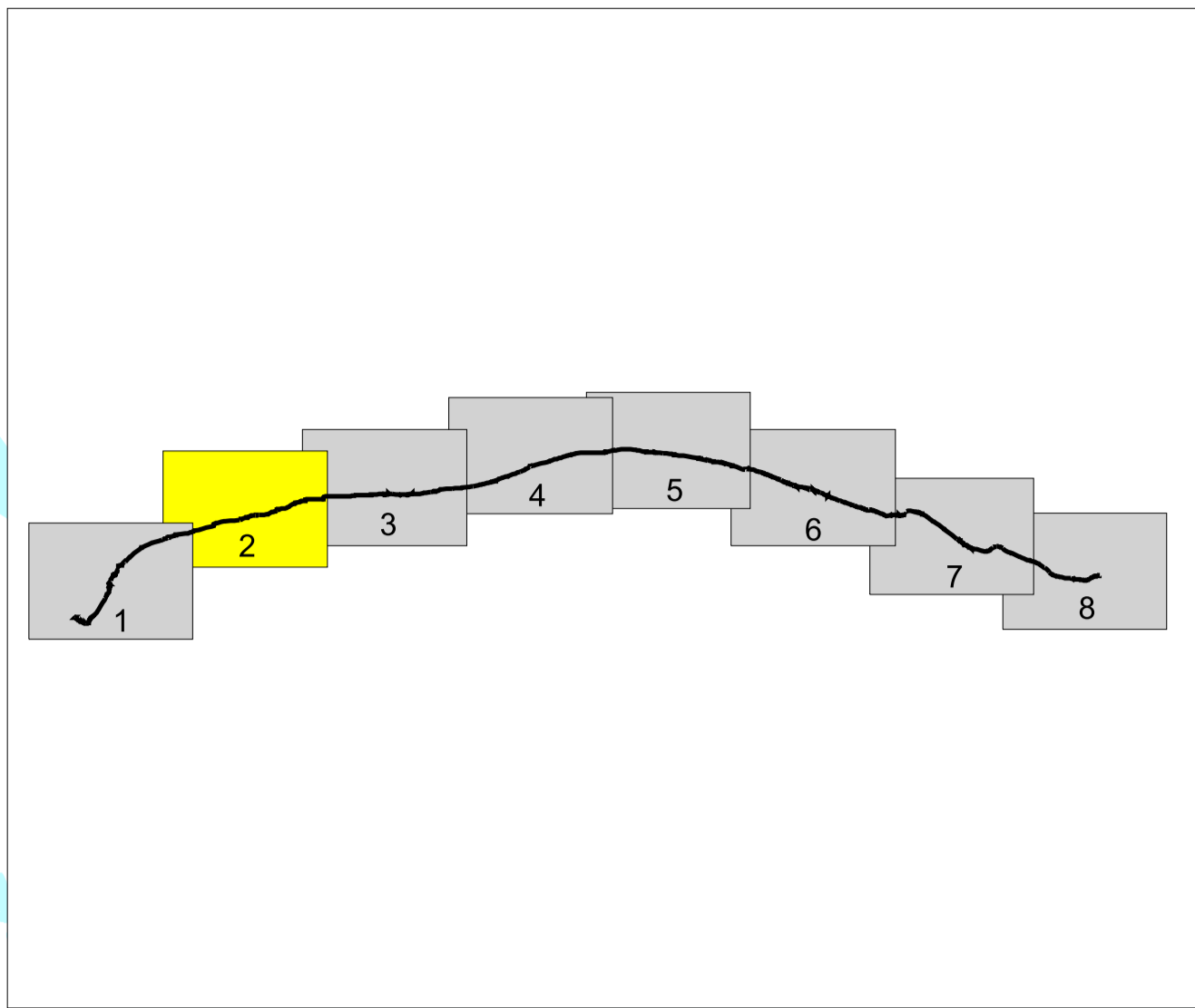
	Present coastline		2055
	2025 No Active Intervention		2105
	Special Protection Area		Special Area of Conservation
	Site of Special Scientific Interest		Ramsar Site
	2003 tidal/combined IFM (supplied by Environment Agency)		

0	0.5	1	1.5
Kilometers			

This map is based upon the Ordnance Survey mapping with the permission of the Controller of Her Majesty's Stationery Office. © Crown Copyright. All rights reserved. Unauthorised reproduction infringes Crown Copyright and may lead to prosecution or Civil proceedings.
Halcrow Group Ltd Licence No. AL100017424.2003

M:\Projects\Gis_V\W\WCSMPS\BPSM_methodology\scenarios.apr

 2004	Project:	Selsey Bill to Beachy Head Shoreline Management Plan	Date:	March 2004
	Title:	No Active Intervention		



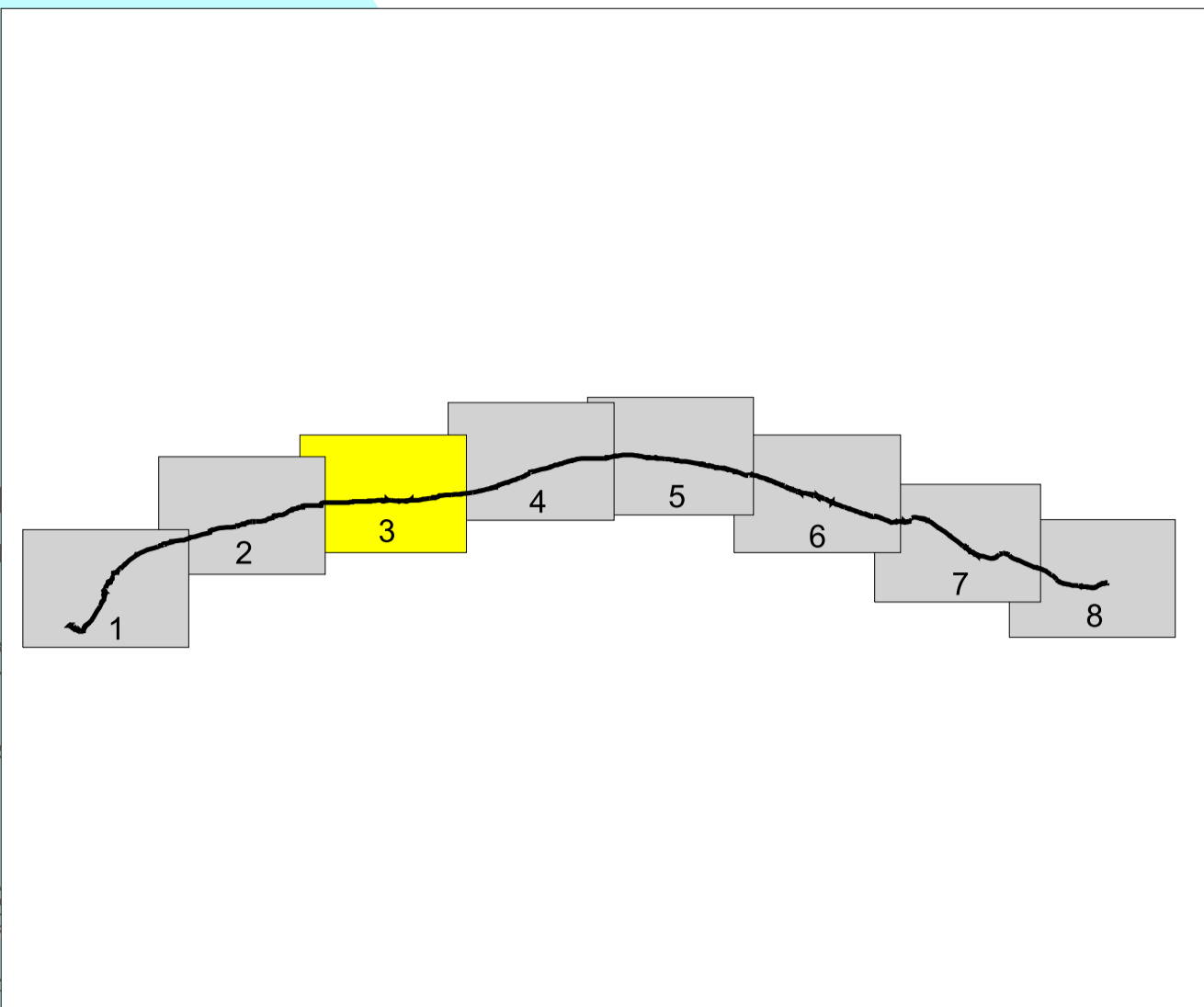
	Present coastline		2025 No Active Intervention
	2055		2105
	Special Protection Area		Special Area of Conservation
	Site of Special Scientific Interest		Ramsar Site
	2003 tidal/combined IFM (supplied by Environment Agency)		

0 0.5 1 1.5 Kilometers

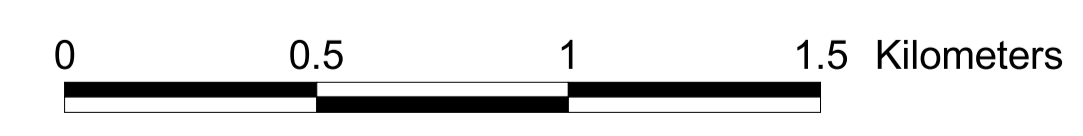
This map is based upon the Ordnance Survey mapping with the permission of the Controller of Her Majesty's Stationery Office. © Crown Copyright. All rights reserved. Unauthorised reproduction infringes Crown Copyright and may lead to prosecution or Civil proceedings.
Halcrow Group Ltd Licence No. AL100017424.2003

M:\Projects\Gis_VW\WCSMPS\BPSM_methodology\scenarios.apr

 2004	Project: Selsey Bill to Beachy Head Shoreline Management Plan	Date: March 2004
	Title: No Active Intervention	

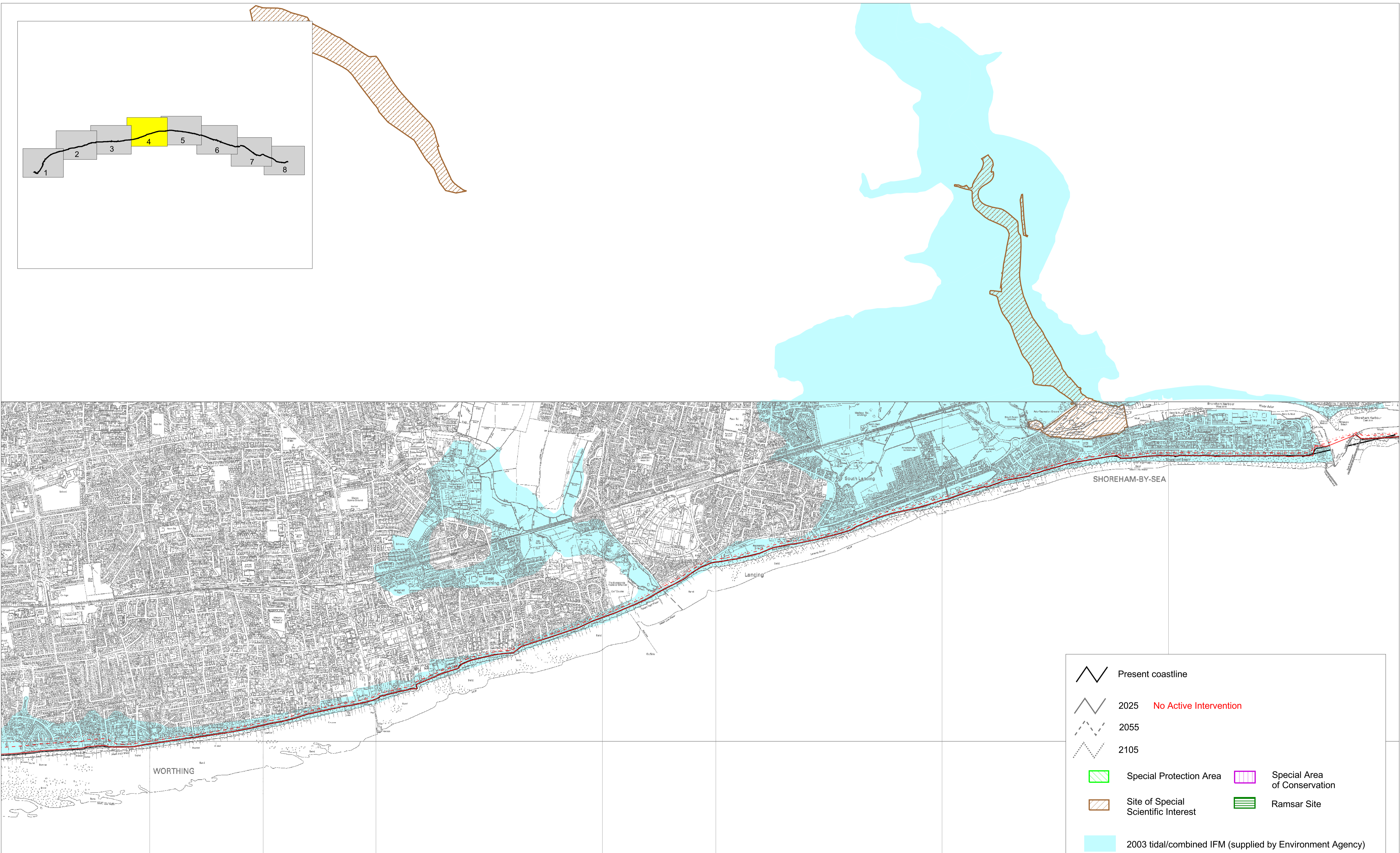
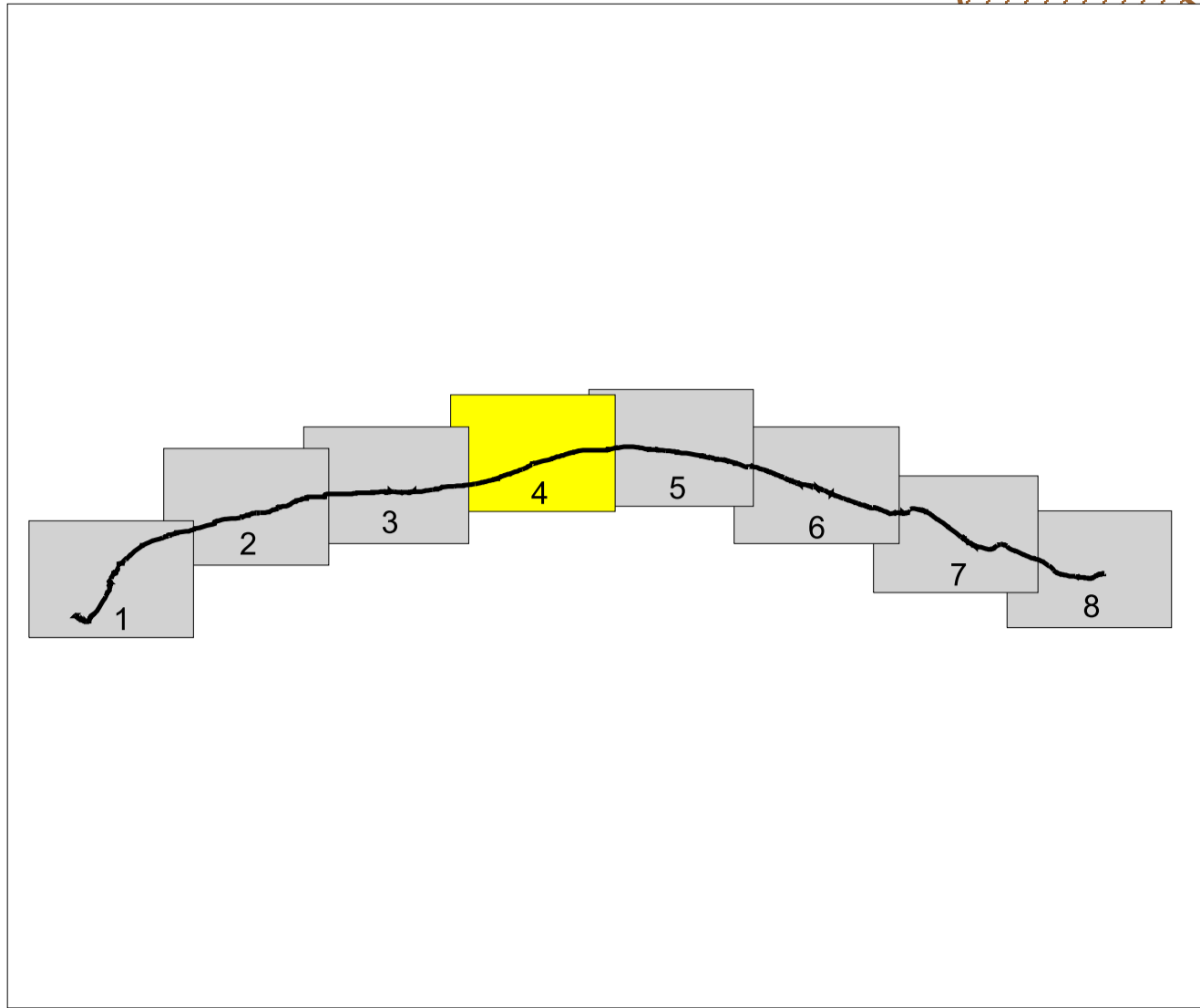


	Present coastline		2025 No Active Intervention
	2055		2105
	Special Protection Area		Special Area of Conservation
	Site of Special Scientific Interest		Ramsar Site
	2003 tidal/combined IFM (supplied by Environment Agency)		

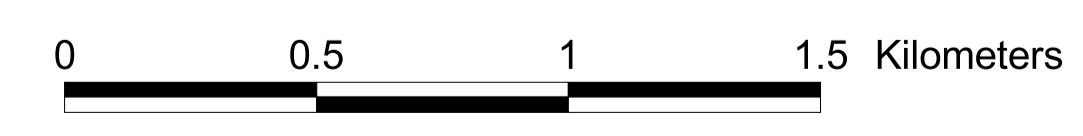


 2004	Project: Selsey Bill to Beachy Head Shoreline Management Plan	Date: March 2004
	Title: No Active Intervention	

This map is based upon the Ordnance Survey mapping with the permission of the Controller of Her Majesty's Stationery Office. © Crown Copyright. All rights reserved. Unauthorised reproduction infringes Crown Copyright and may lead to prosecution or Civil proceedings.
 Halcrow Group Ltd Licence No. AL100017424.2003
 M:\Projects\Gis_VW\WCSMPS\BPSM_methodology\scenarios.apr

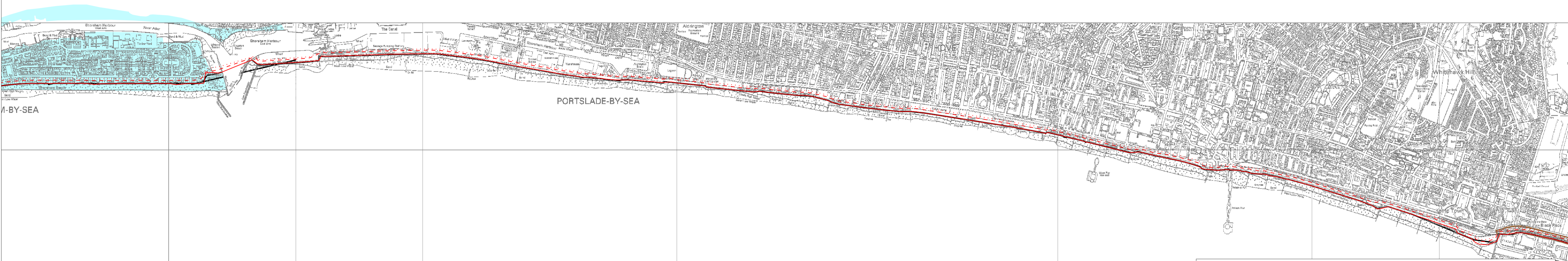
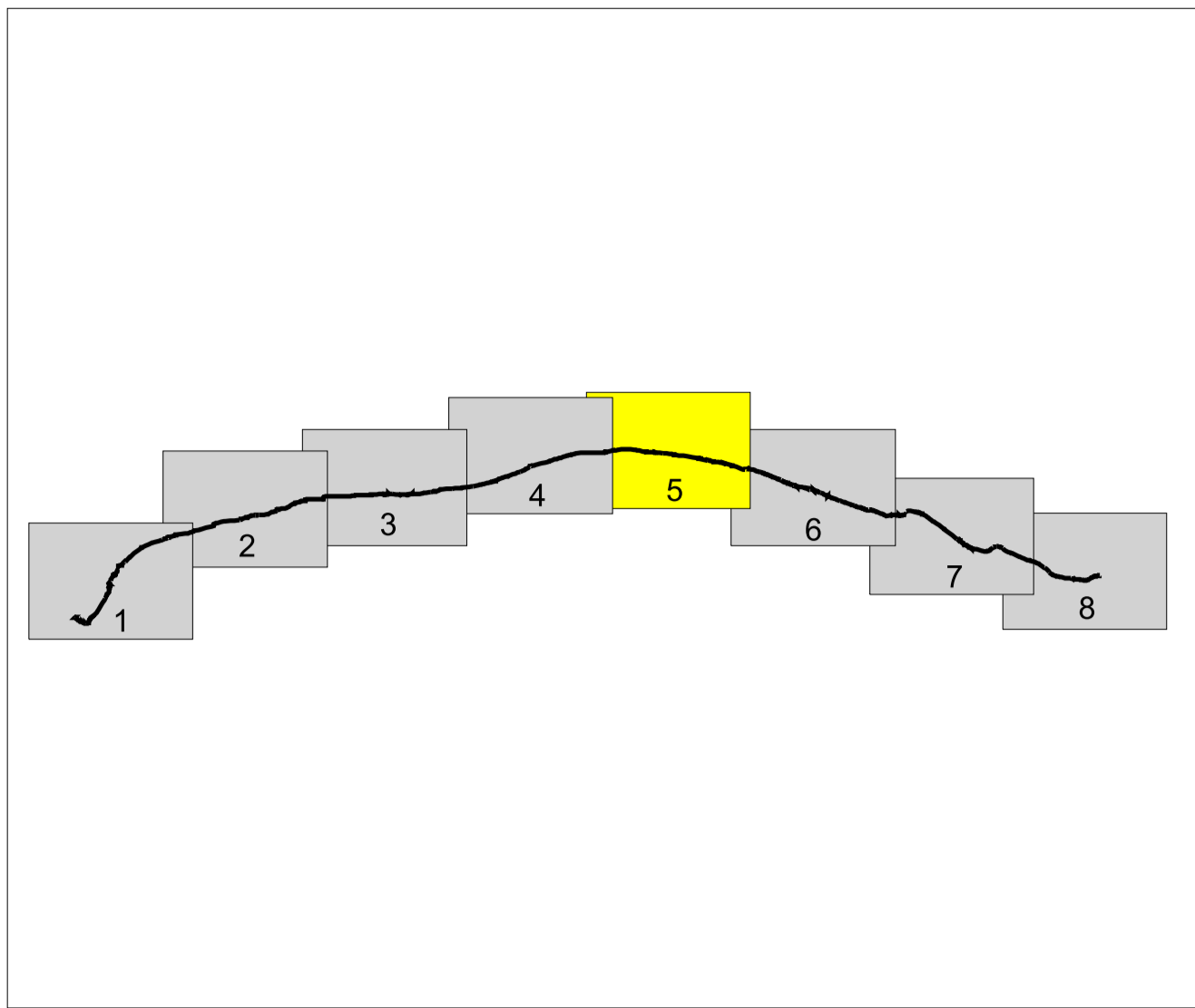


	Present coastline		
	2025 No Active Intervention		
	2055		
	2105		
	Special Protection Area		Special Area of Conservation
	Site of Special Scientific Interest		Ramsar Site
	2003 tidal/combined IFM (supplied by Environment Agency)		



 2004	Project: Selsey Bill to Beachy Head Shoreline Management Plan	Date: March 2004
	Title: No Active Intervention	

This map is based upon the Ordnance Survey mapping with the permission of the Controller of Her Majesty's Stationery Office. © Crown Copyright. All rights reserved. Unauthorised reproduction infringes Crown Copyright and may lead to prosecution or Civil proceedings.
 Halcrow Group Ltd Licence No. AL100017424.2003
 M:\Projects\Gis_VW\WCSMPS\BPSM_methodology\scenarios.apr



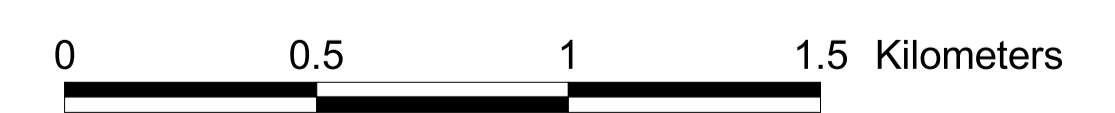
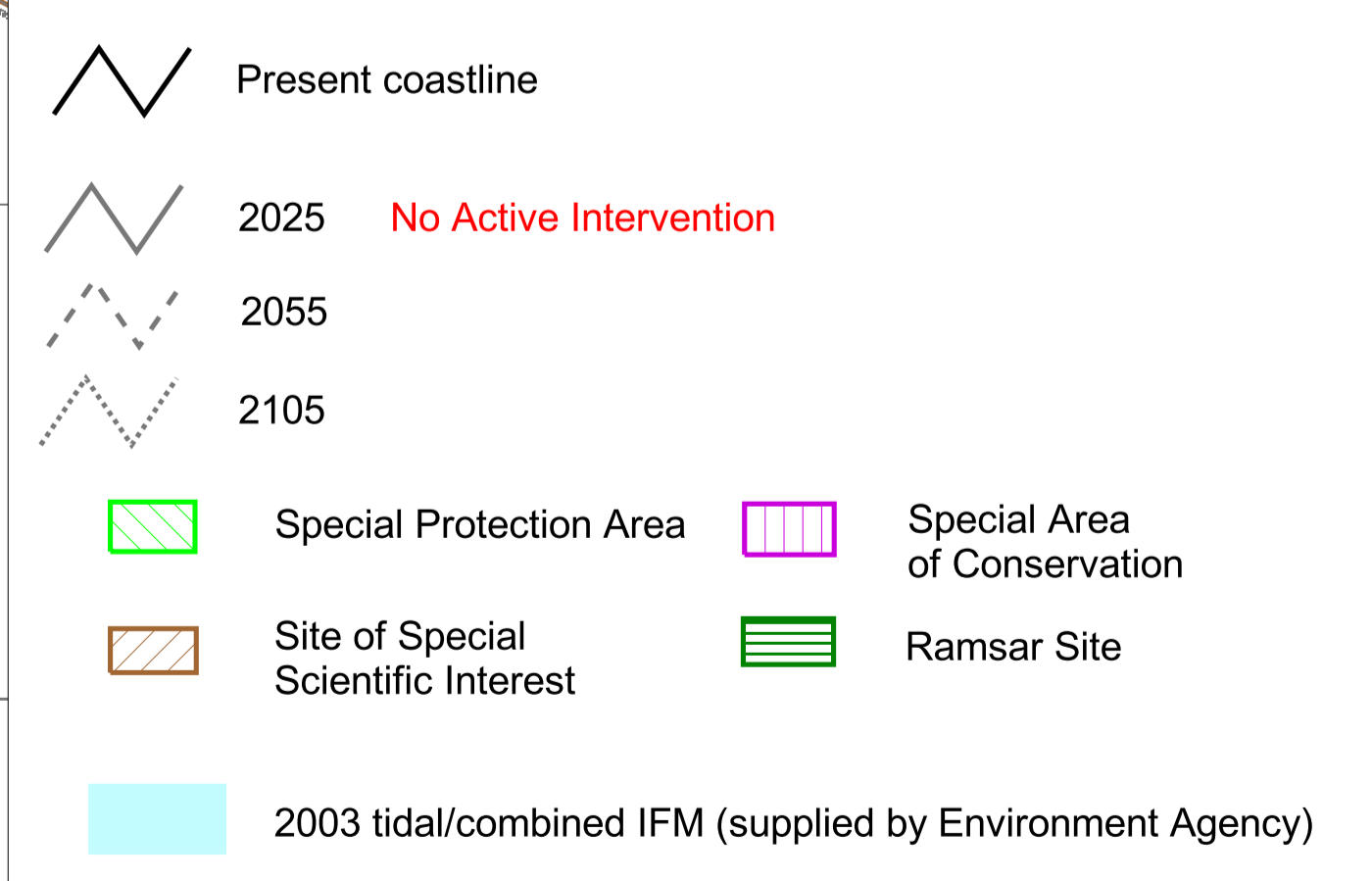
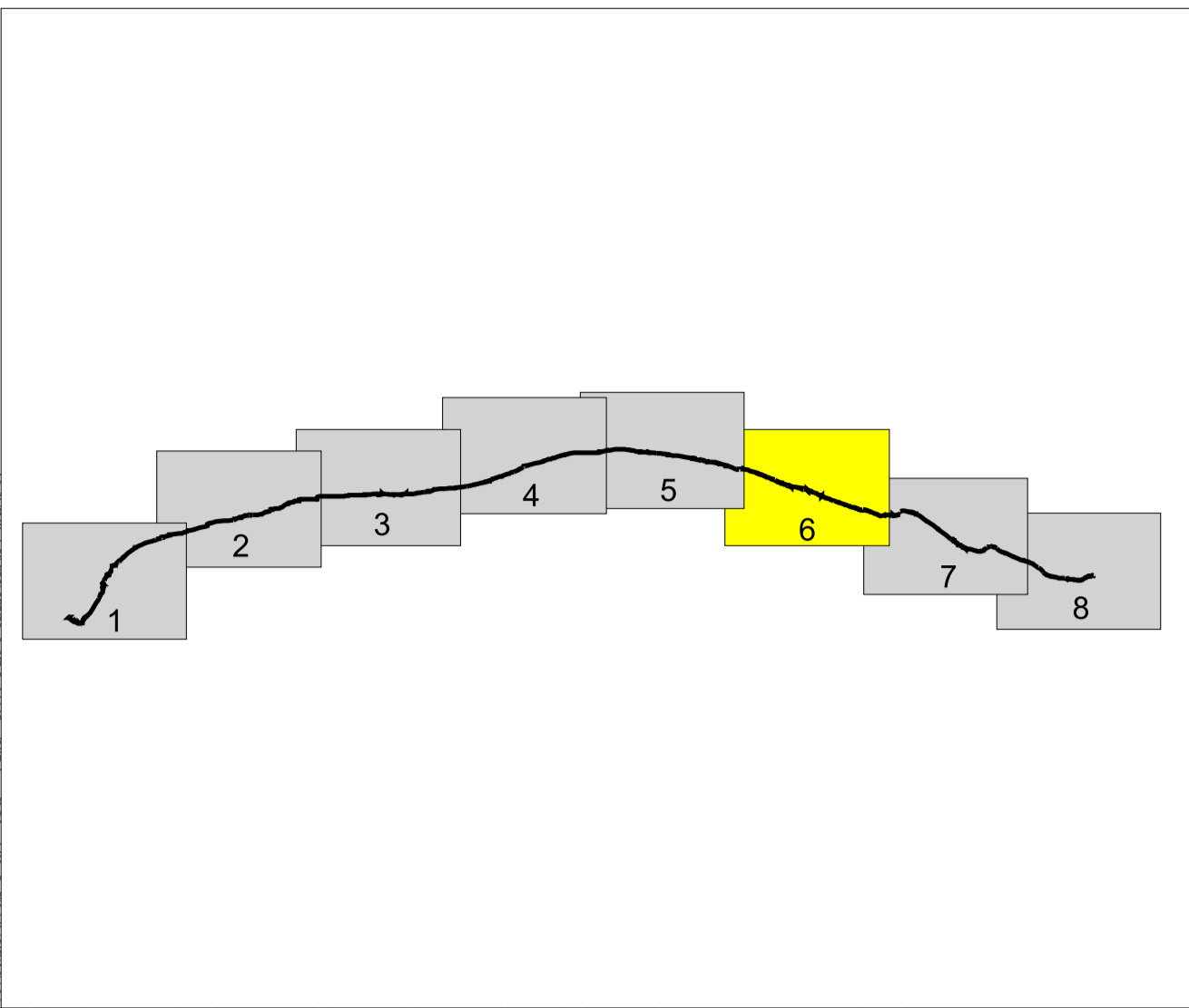
	Present coastline		2025 No Active Intervention
	2055		2105
	Special Protection Area		Special Area of Conservation
	Site of Special Scientific Interest		Ramsar Site
	2003 tidal/combined IFM (supplied by Environment Agency)		


0 0.5 1 1.5 Kilometers

This map is based upon the Ordnance Survey mapping with the permission of the Controller of Her Majesty's Stationery Office. © Crown Copyright. All rights reserved. Unauthorised reproduction infringes Crown Copyright and may lead to prosecution or Civil proceedings.
 Halcrow Group Ltd Licence No. AL100017424.2003

M:\Projects\Gis_VW\WCSMPS\BPSM_methodology\scenarios.apr

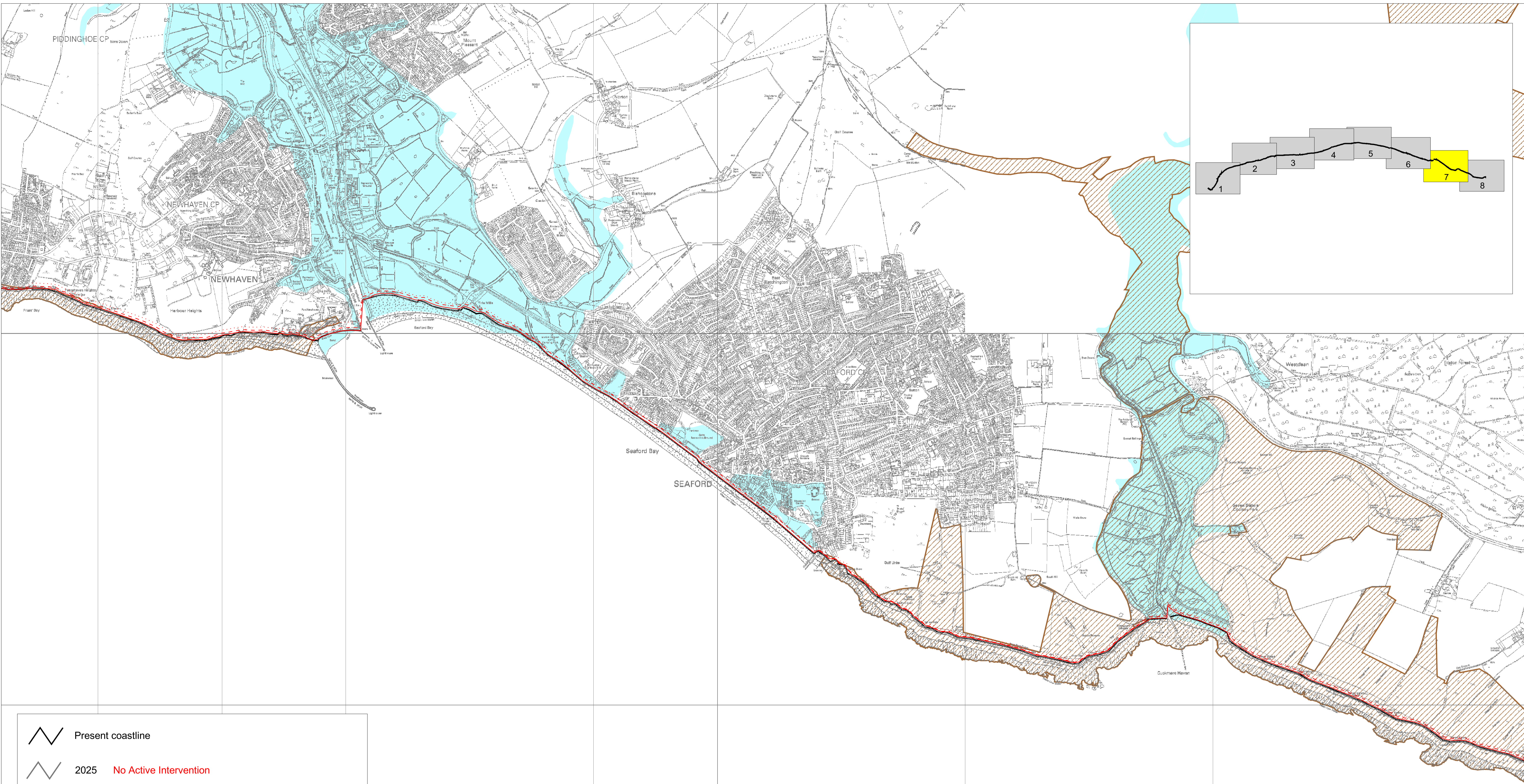
 2004	Project: Selsey Bill to Beachy Head Shoreline Management Plan	Date: March 2004
	Title: No Active Intervention	



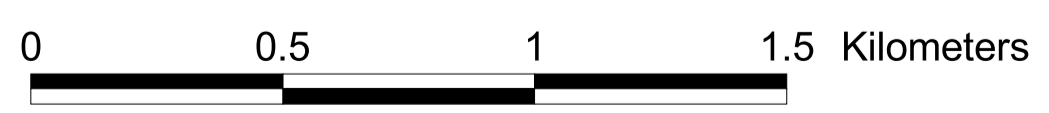
 2004	Project: Selsey Bill to Beachy Head Shoreline Management Plan	Date: March 2004
	Title: No Active Intervention	

This map is based upon the Ordnance Survey mapping with the permission of the Controller of Her Majesty's Stationery Office. © Crown Copyright. All rights reserved. Unauthorised reproduction infringes Crown Copyright and may lead to prosecution or Civil proceedings.
 Halcrow Group Ltd Licence No. AL100017424.2003

M:\Projects\Gis_VW\WCSMPS\BPSM_methodology\scenarios.apr



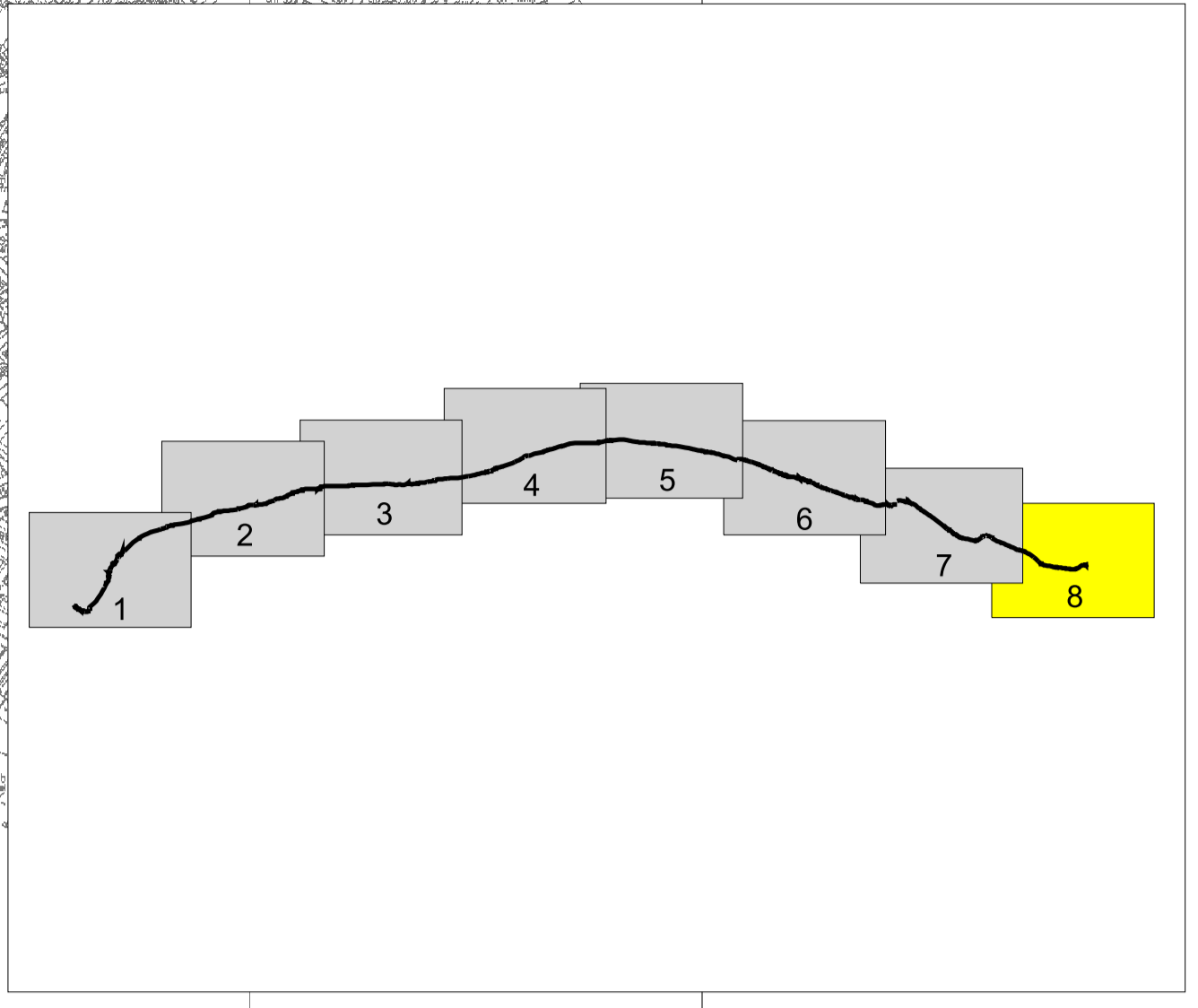
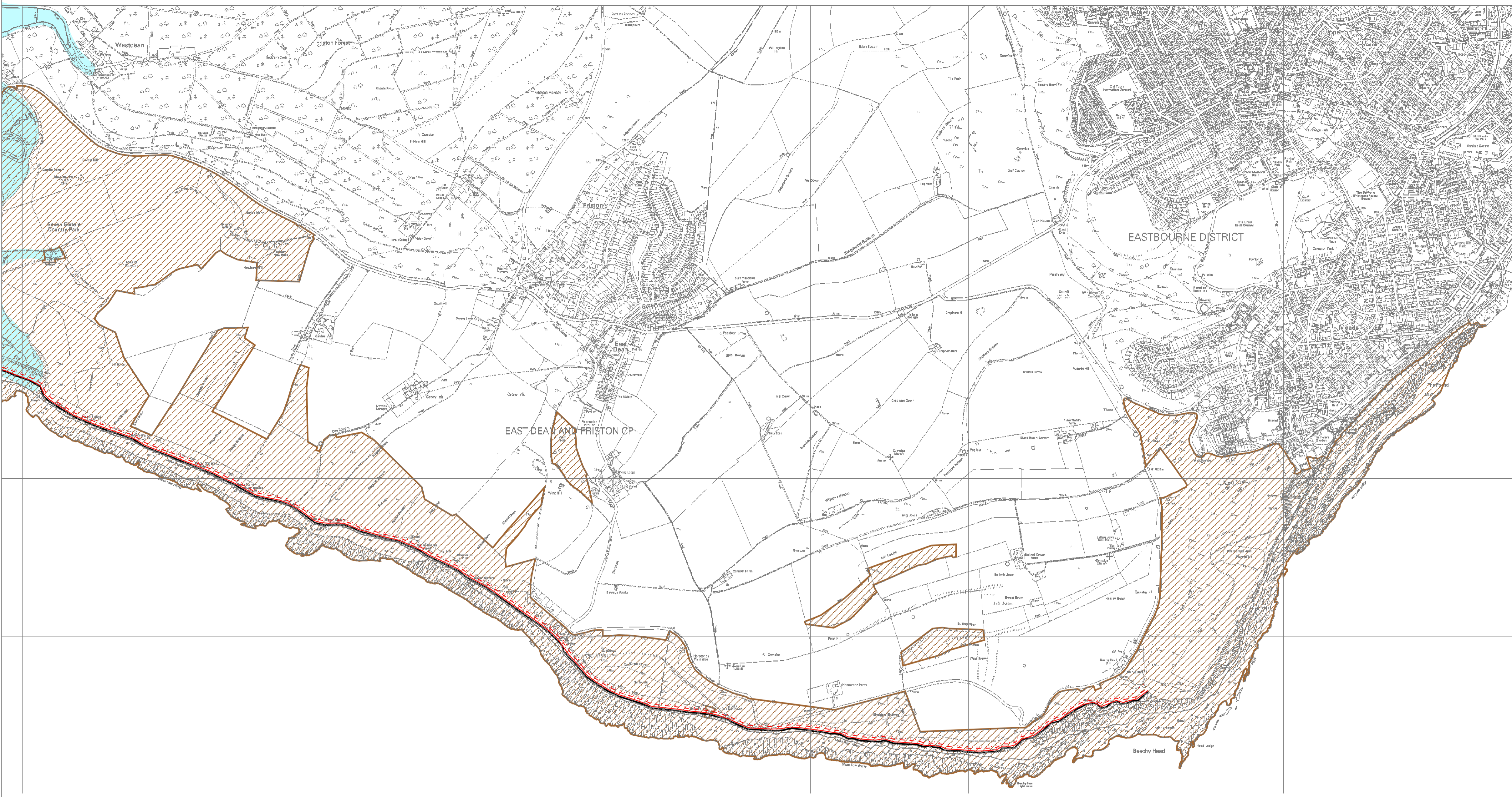
- Present coastline
- 2025 No Active Intervention
- 2055
- 2105
- Special Protection Area
- Special Area of Conservation
- Site of Special Scientific Interest
- Ramsar Site
- 2003 tidal/combined IFM (supplied by Environment Agency)



This map is based upon the Ordnance Survey mapping with the permission of the Controller of Her Majesty's Stationary Office. © Crown Copyright. All rights reserved. Unauthorised reproduction infringes Crown Copyright and may lead to prosecution or Civil proceedings.
Halcrow Group Ltd Licence No. AL100017424.2003

M:\Projects\Gis_VW\WCSMPS\BPSM_methodology\scenarios.apr

 2004	Project: Selsey Bill to Beachy Head Shoreline Management Plan	Date: March 2004
	Title: No Active Intervention	



Present coastline
 2025 **No Active Intervention**
 2055
 2105

Special Protection Area Special Area of Conservation
 Site of Special Scientific Interest Ramsar Site

2003 tidal/combined IFM (supplied by Environment Agency)

0 0.5 1 1.5 Kilometers

This map is based upon the Ordnance Survey mapping with the permission of the Controller of Her Majesty's Stationary Office. © Crown Copyright. All rights reserved. Unauthorised reproduction infringes Crown Copyright and may lead to prosecution or Civil proceedings. Halcrow Group Ltd Licence No. AL100017424.2003
 M:\Projects\Gis_VW\WCSMPS\BPSM_methodology\scenarios.apr

 2004	Project: Selsey Bill to Beachy Head Shoreline Management Plan	Date: March 2004
	Title: No Active Intervention	