











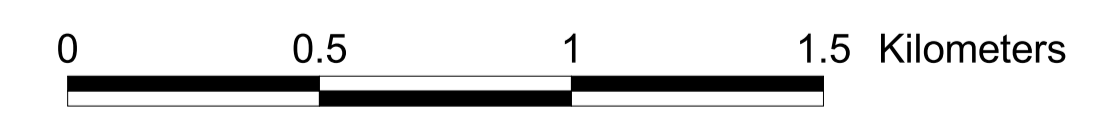

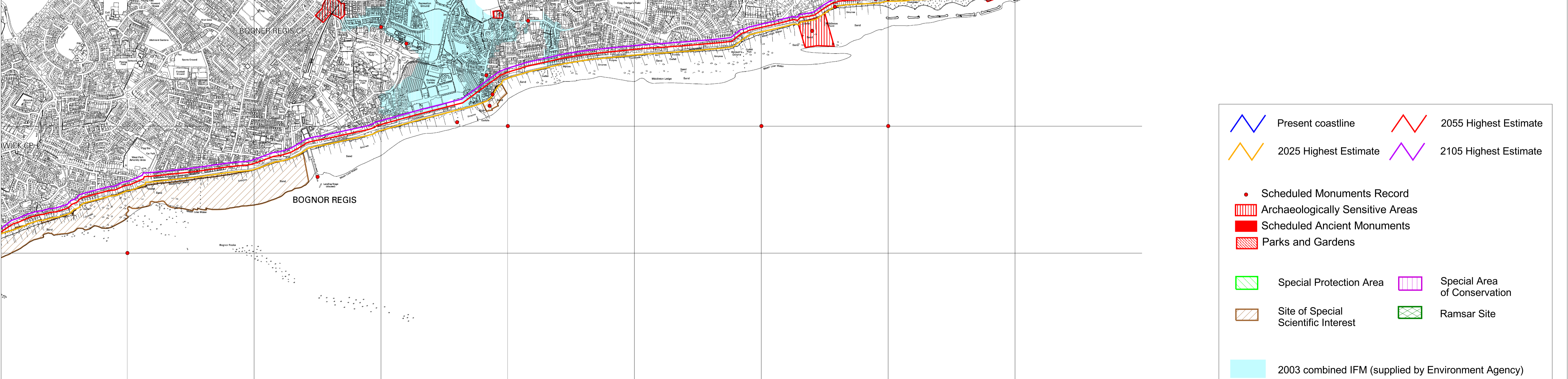
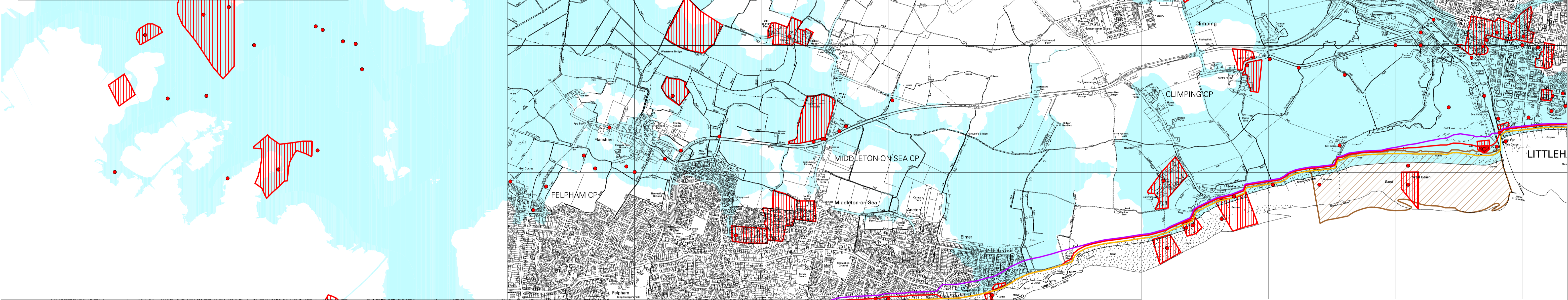
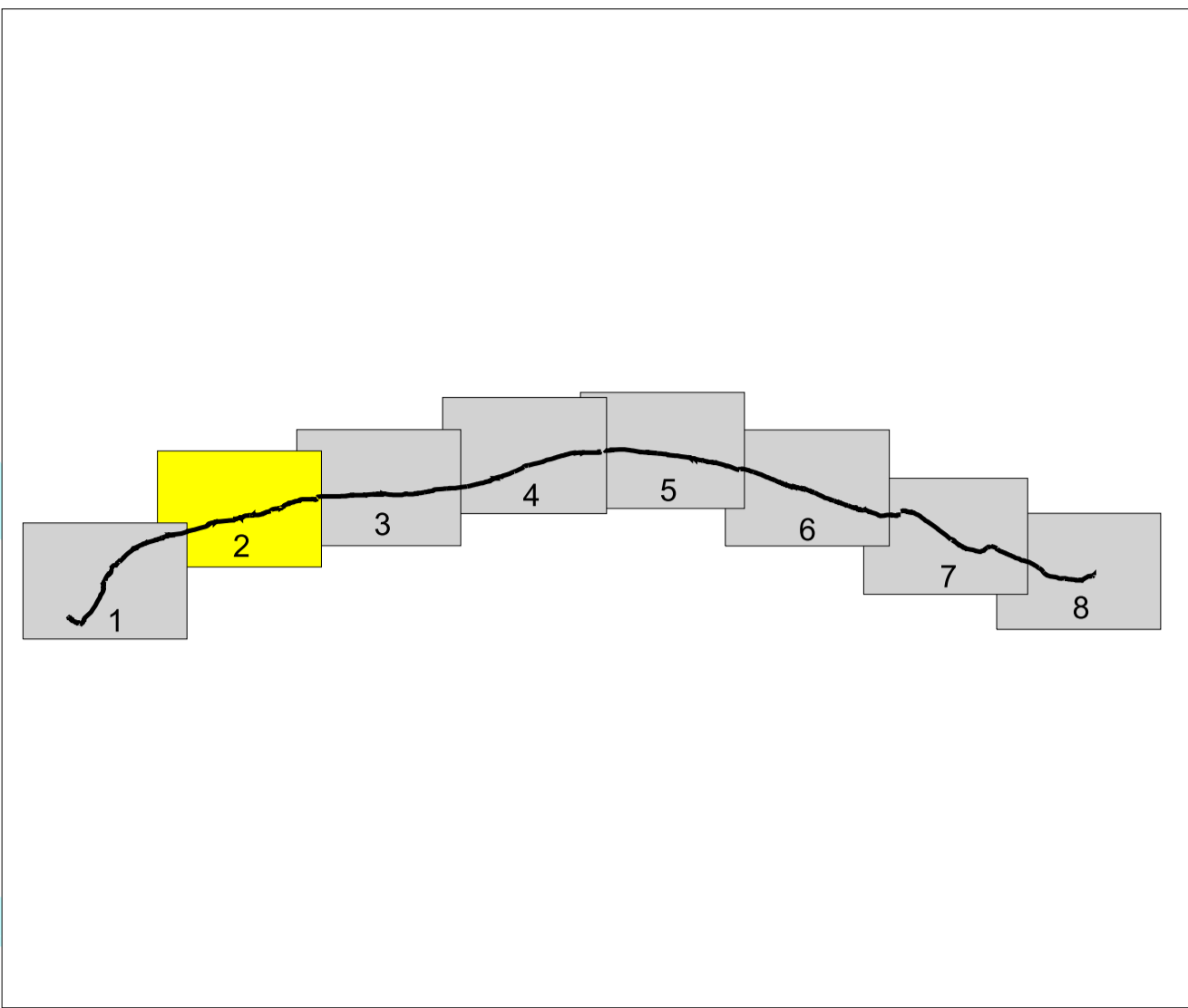
	Present coastline		2055 Highest Estimate
	2025 Highest Estimate		2105 Highest Estimate
	Scheduled Monuments Record		Archaeologically Sensitive Areas
	Scheduled Ancient Monuments		Parks and Gardens
	Special Protection Area		Special Area of Conservation
	Site of Special Scientific Interest		Ramsar Site
	2003 combined IFM (supplied by Environment Agency)		

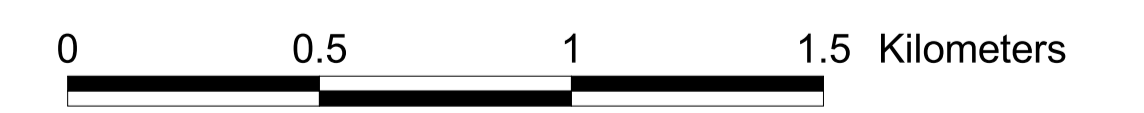


This map is based upon the Ordnance Survey mapping with the permission of the Controller of Her Majesty's Stationery Office. © Crown Copyright. All rights reserved. Unauthorised reproduction infringes Crown Copyright and may lead to prosecution or Civil proceedings.
 Halcrow Group Ltd Licence No. AL100017424.2003

 2004	Project: Selsey Bill to Beachy Head Shoreline Management Plan Date: April 2004
	Title: Archaeology and Cultural Heritage

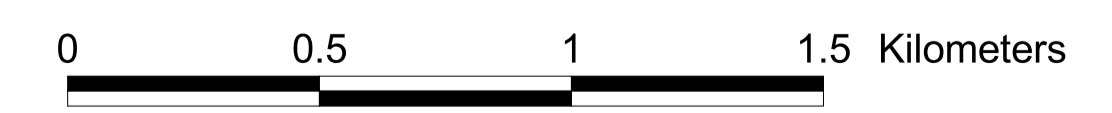
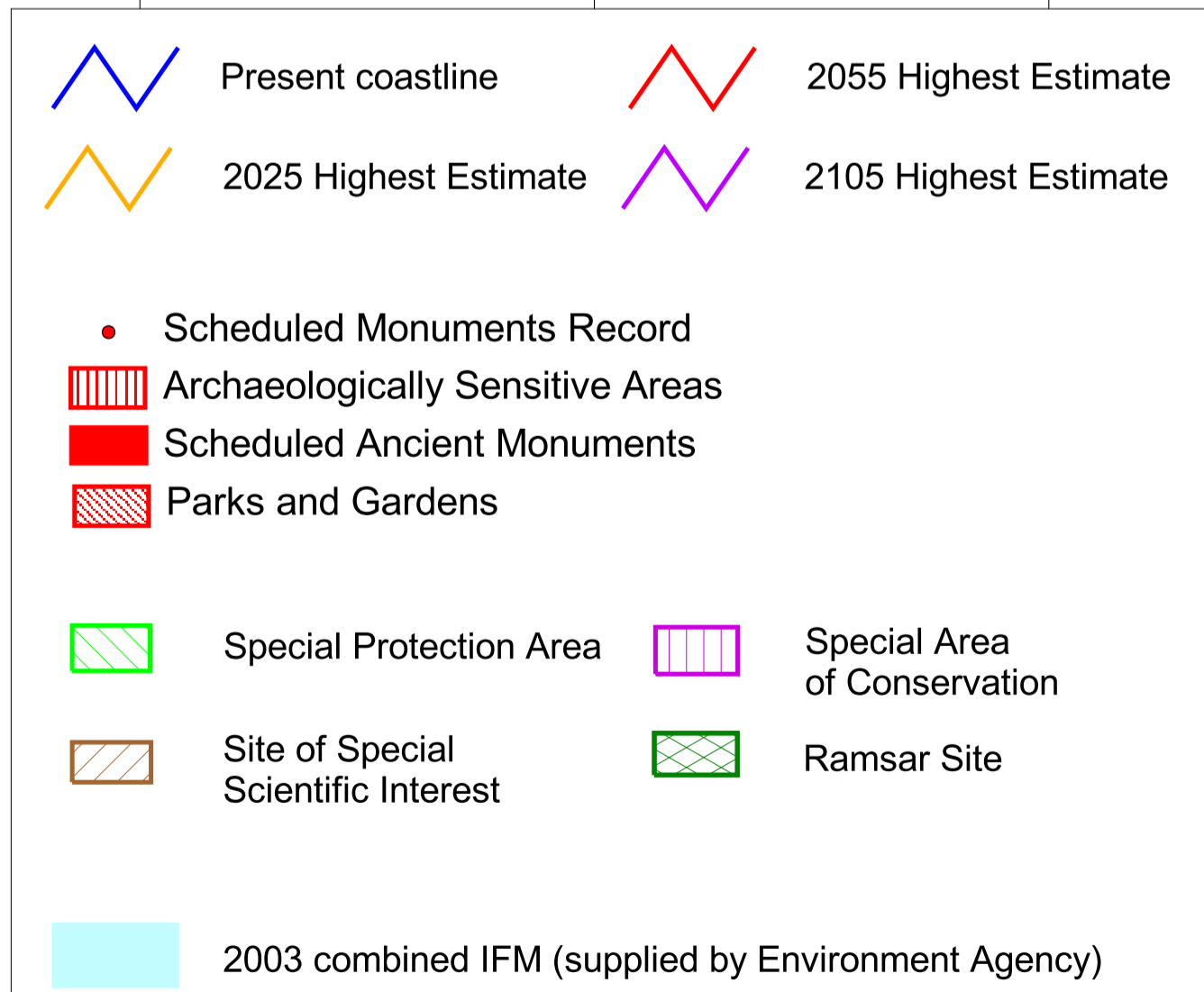
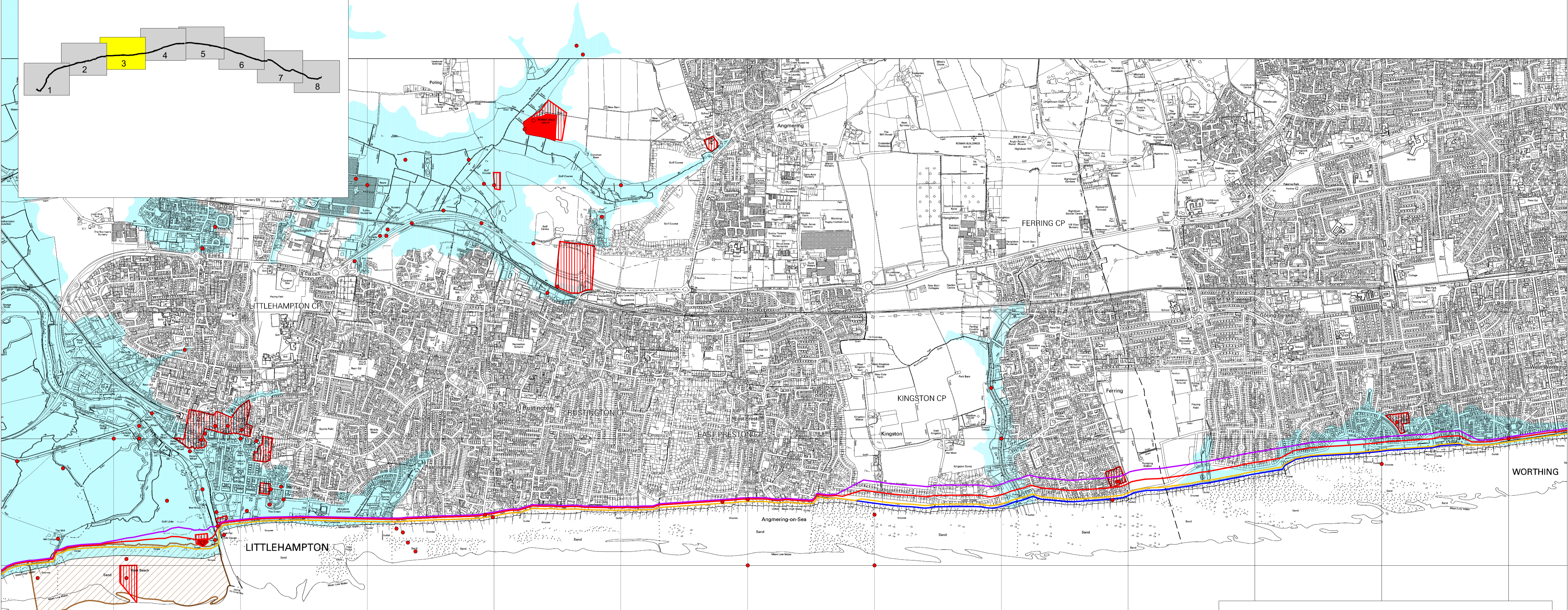
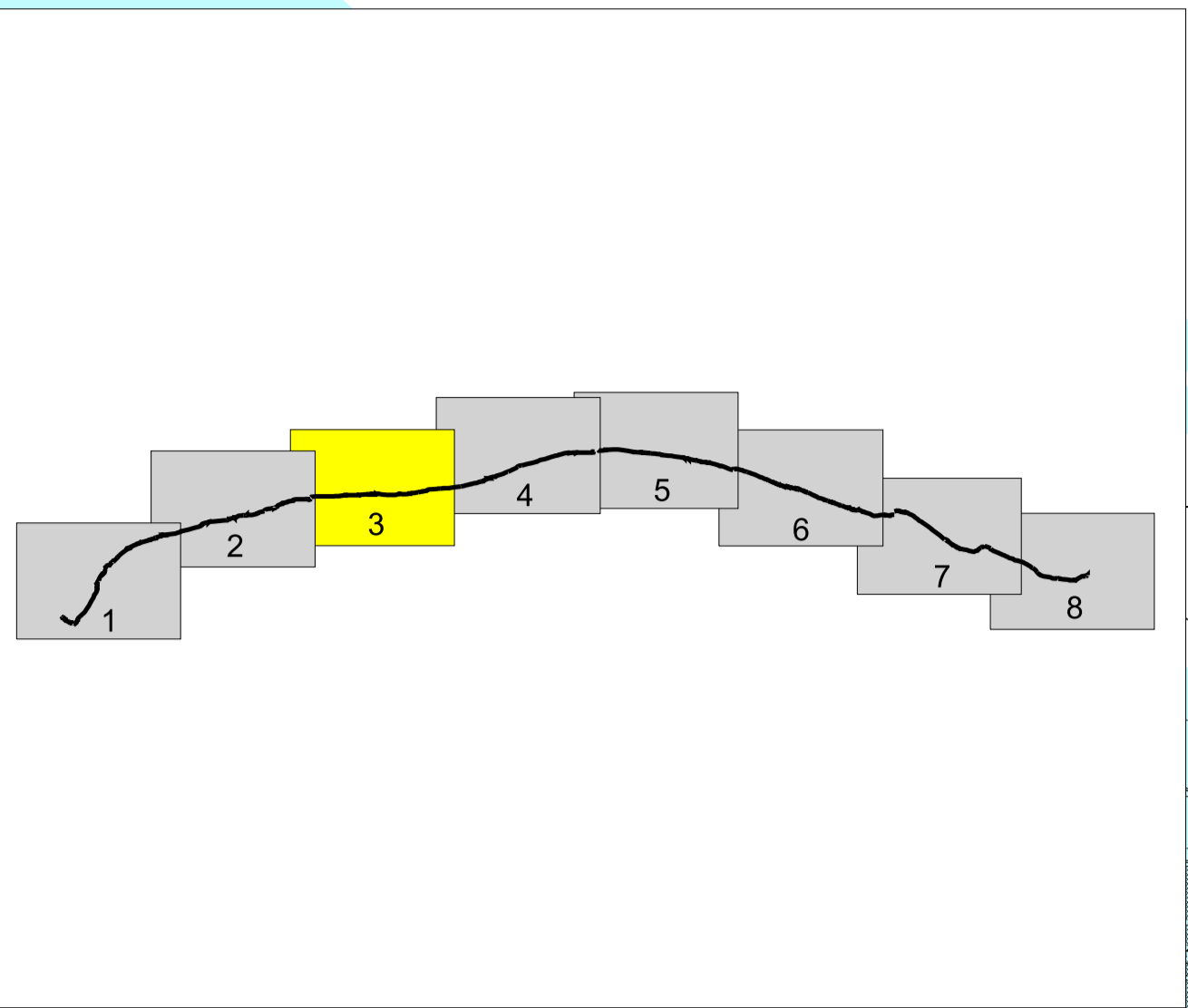


	Present coastline		2055 Highest Estimate
	2025 Highest Estimate		2105 Highest Estimate
	Scheduled Monuments Record		Archaeologically Sensitive Areas
	Scheduled Ancient Monuments		Parks and Gardens
	Special Protection Area		Special Area of Conservation
	Site of Special Scientific Interest		Ramsar Site
	2003 combined IFM (supplied by Environment Agency)		



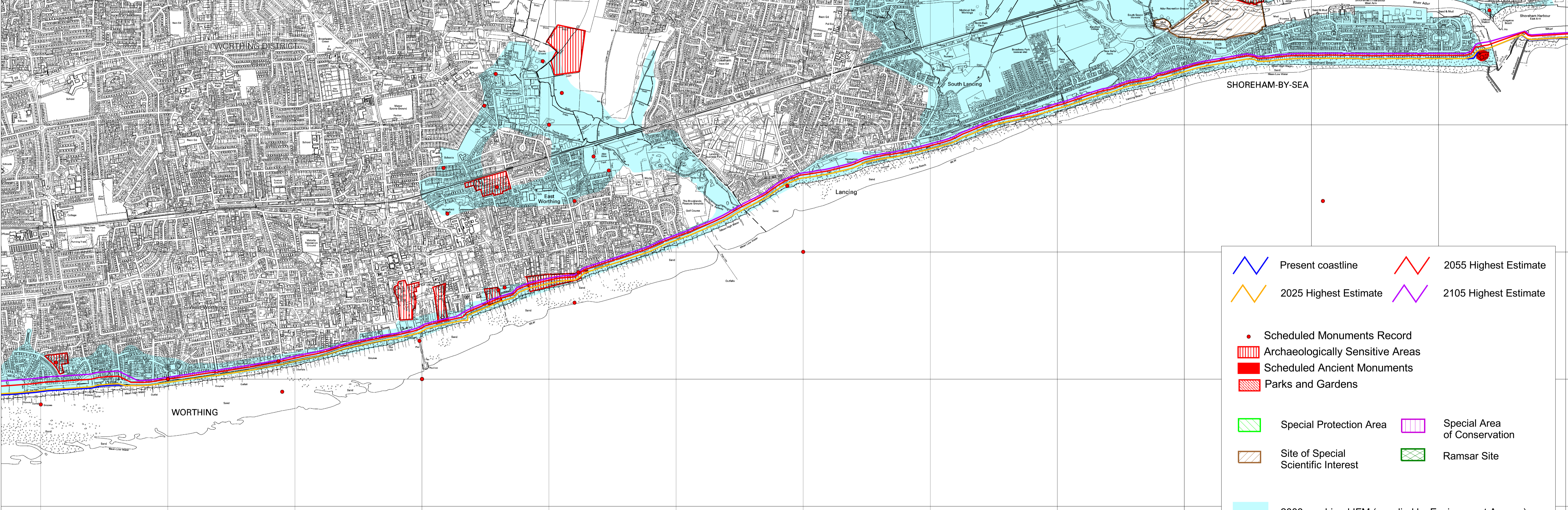
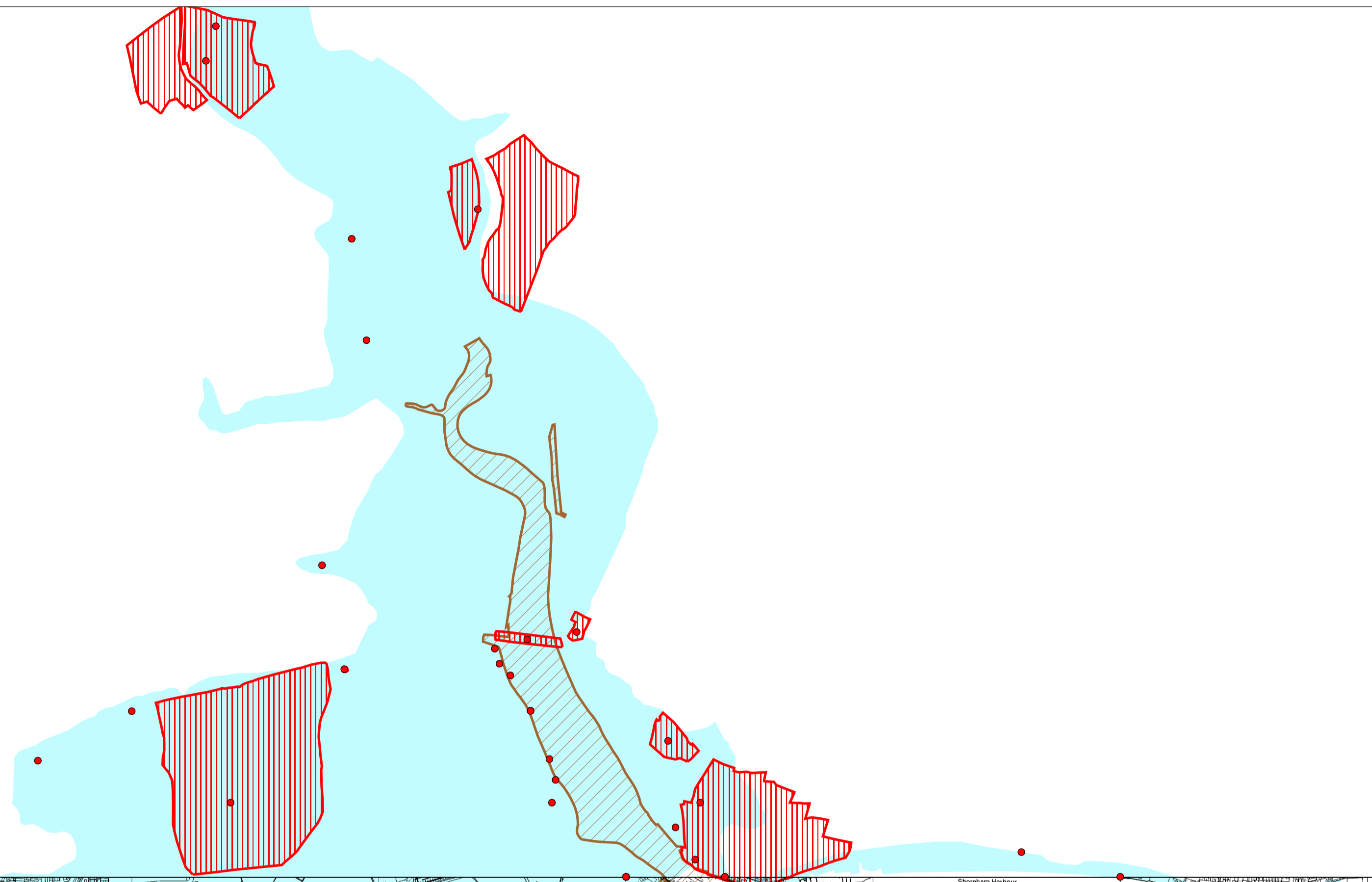
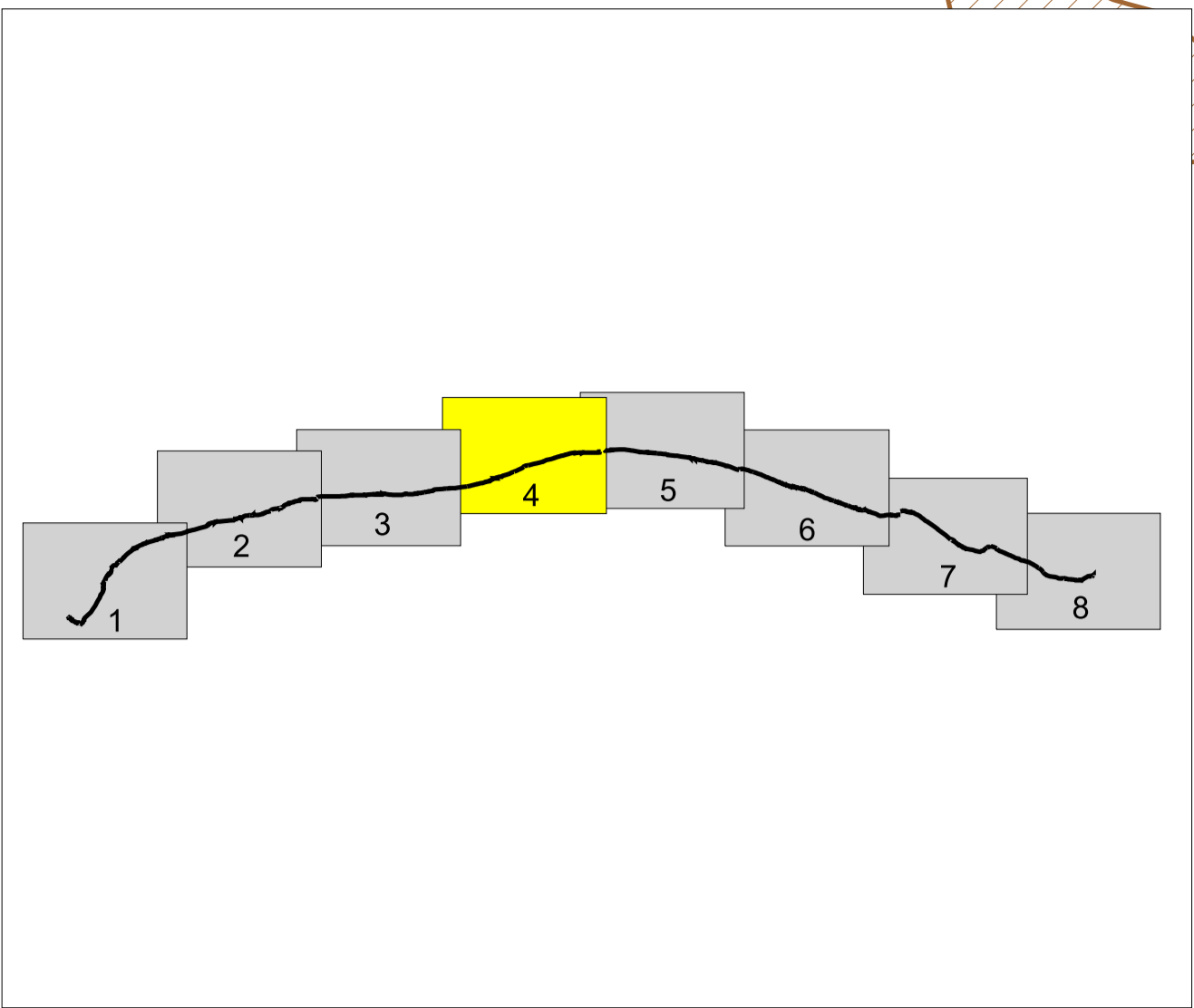
This map is based upon the Ordnance Survey mapping with the permission of the Controller of Her Majesty's Stationery Office. © Crown Copyright. All rights reserved. Unauthorised reproduction infringes Crown Copyright and may lead to prosecution or Civil proceedings.
 Halcrow Group Ltd Licence No. AL100017424.2003

 2004	Project:	Selsey Bill to Beachy Head Shoreline Management Plan	Date:	April 2004
	Title:	Archaeology and Cultural Heritage		

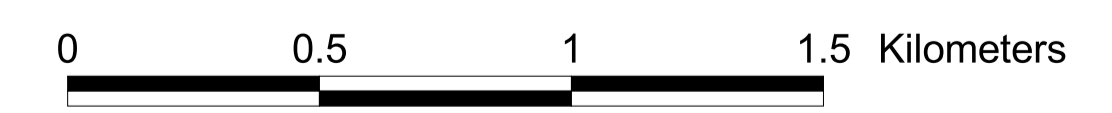


This map is based upon the Ordnance Survey mapping with the permission of the Controller of Her Majesty's Stationery Office. © Crown Copyright. All rights reserved. Unauthorised reproduction infringes Crown Copyright and may lead to prosecution or Civil proceedings.
 Halcrow Group Ltd Licence No. AL100017424_2003

 2004	Project: Selsey Bill to Beachy Head Shoreline Management Plan	Date: April 2004
	Title: Archaeology and Cultural Heritage	

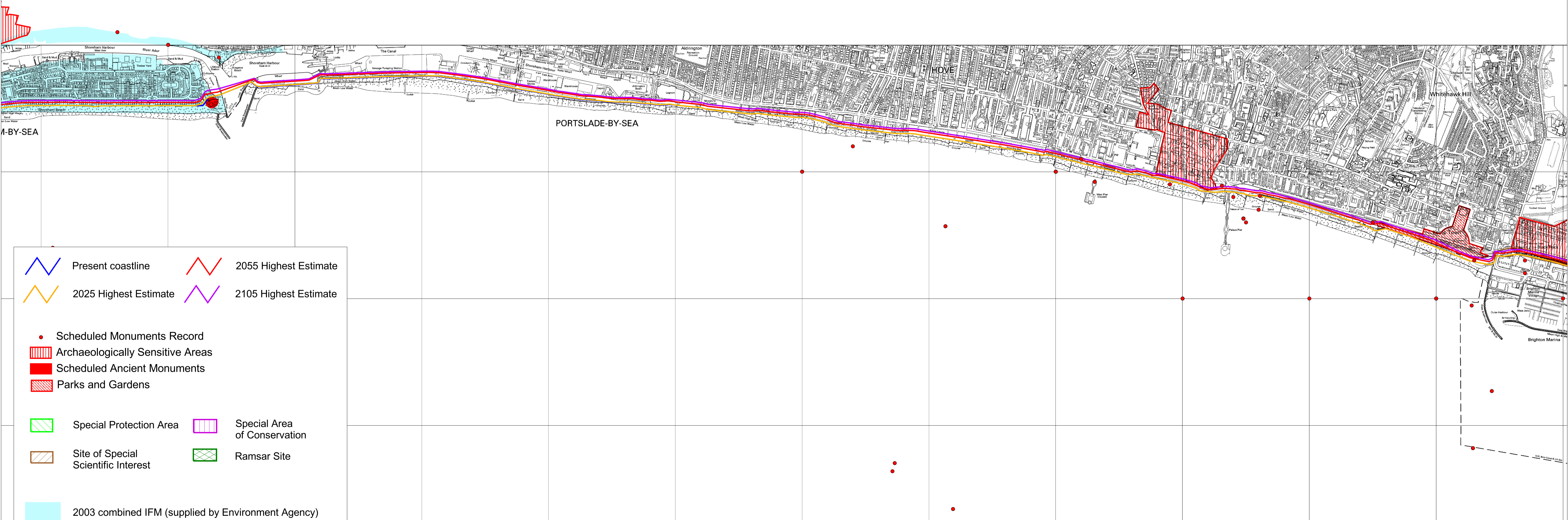
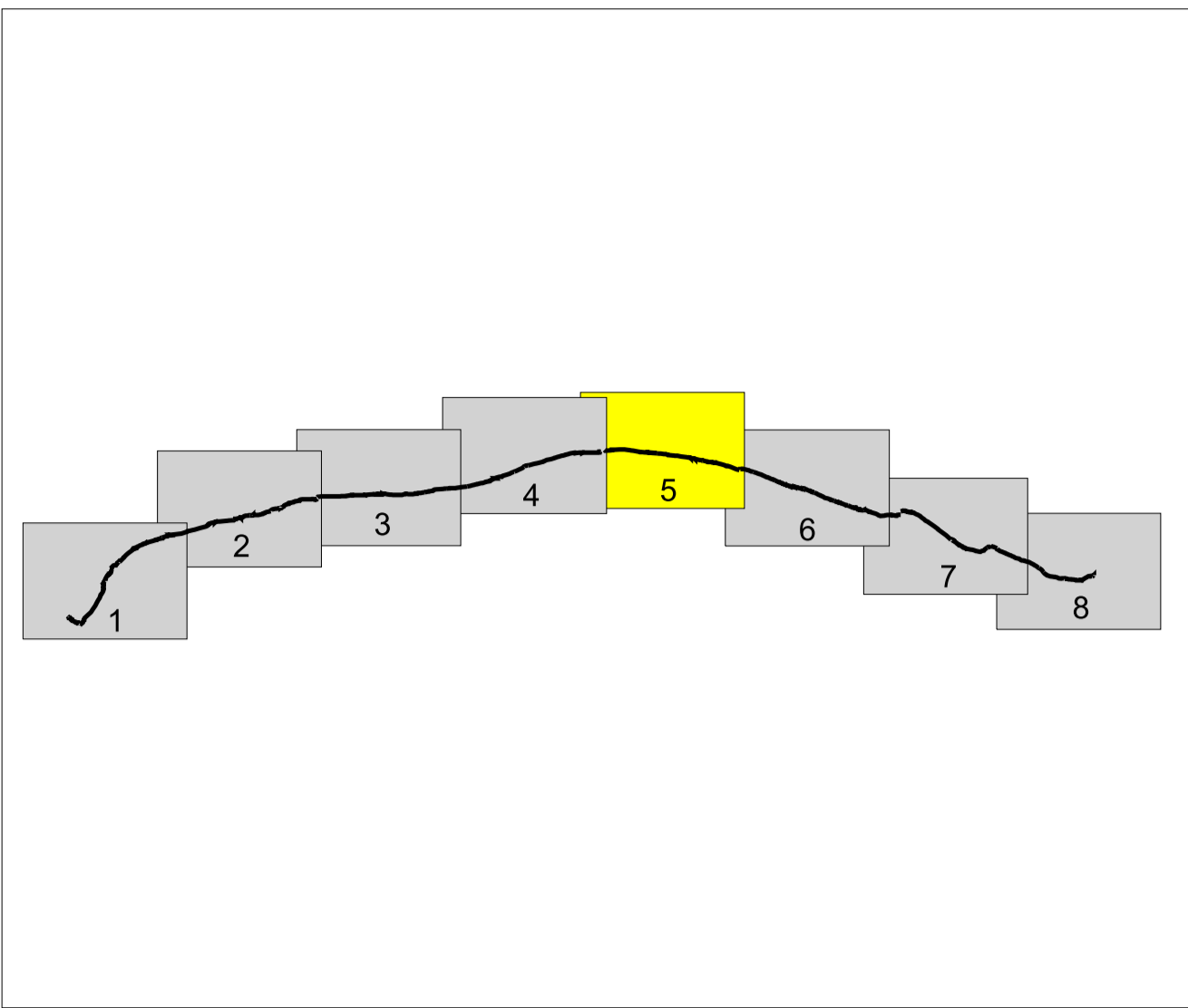


	Present coastline		2055 Highest Estimate
	2025 Highest Estimate		2105 Highest Estimate
	Scheduled Monuments Record		Archaeologically Sensitive Areas
	Scheduled Ancient Monuments		Parks and Gardens
	Special Protection Area		Special Area of Conservation
	Site of Special Scientific Interest		Ramsar Site
	2003 combined IFM (supplied by Environment Agency)		



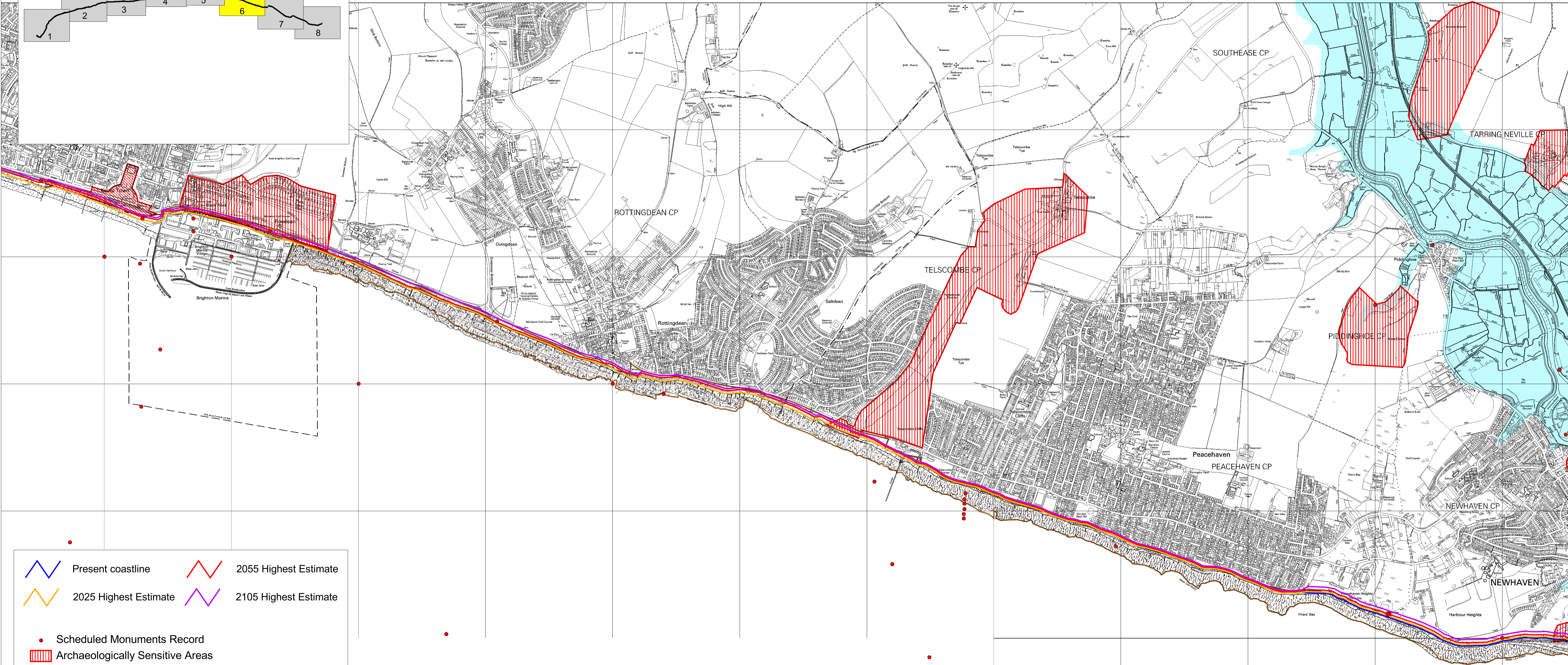
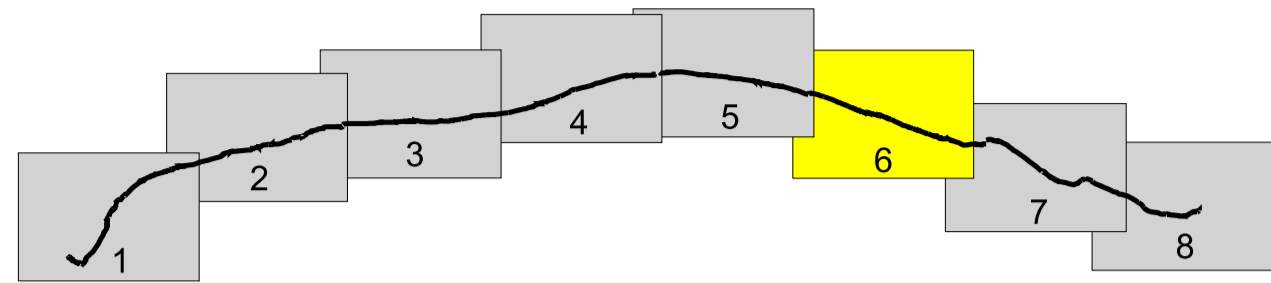
This map is based upon the Ordnance Survey mapping with the permission of the Controller of Her Majesty's Stationery Office. © Crown Copyright. All rights reserved. Unauthorised reproduction infringes Crown Copyright and may lead to prosecution or Civil proceedings.
 Halcrow Group Ltd Licence No. AL100017424.2003









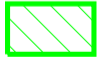




 2004	Project: Selsey Bill to Beachy Head Shoreline Management Plan	Date: April 2004
	Title: Archaeology and Cultural Heritage	



This map is based upon the Ordnance Survey mapping with the permission of the Controller of Her Majesty's Stationery Office, © Crown Copyright. All rights reserved. Unauthorised reproduction infringes Crown Copyright and may lead to prosecution or civil proceedings. Halcrow Group Ltd Licence No. AL100017424.2003


 2004	Project: Selsey Bill to Beachy Head Shoreline Management Plan	Date: April 2004
	Title: Archaeology and Cultural Heritage	

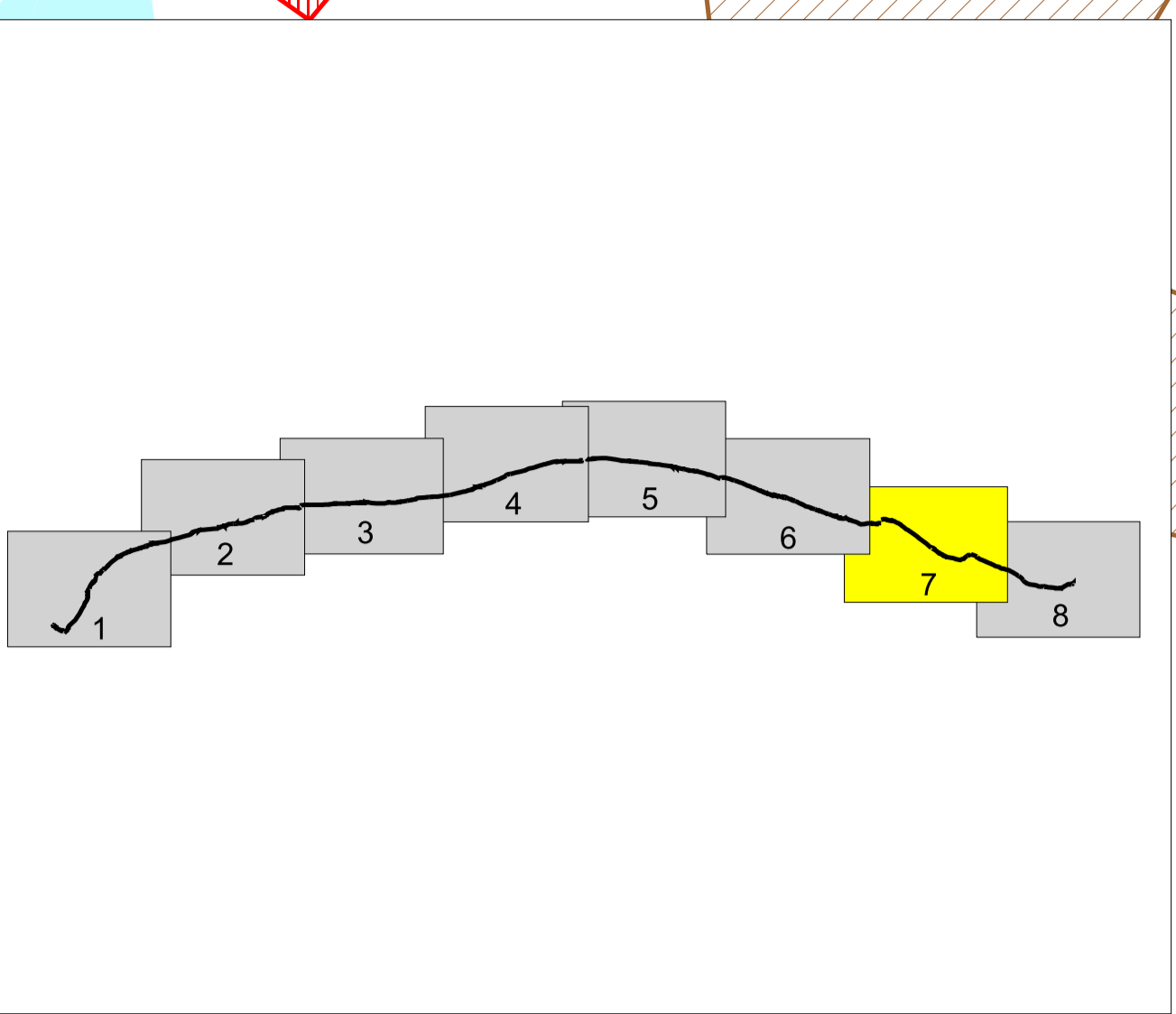
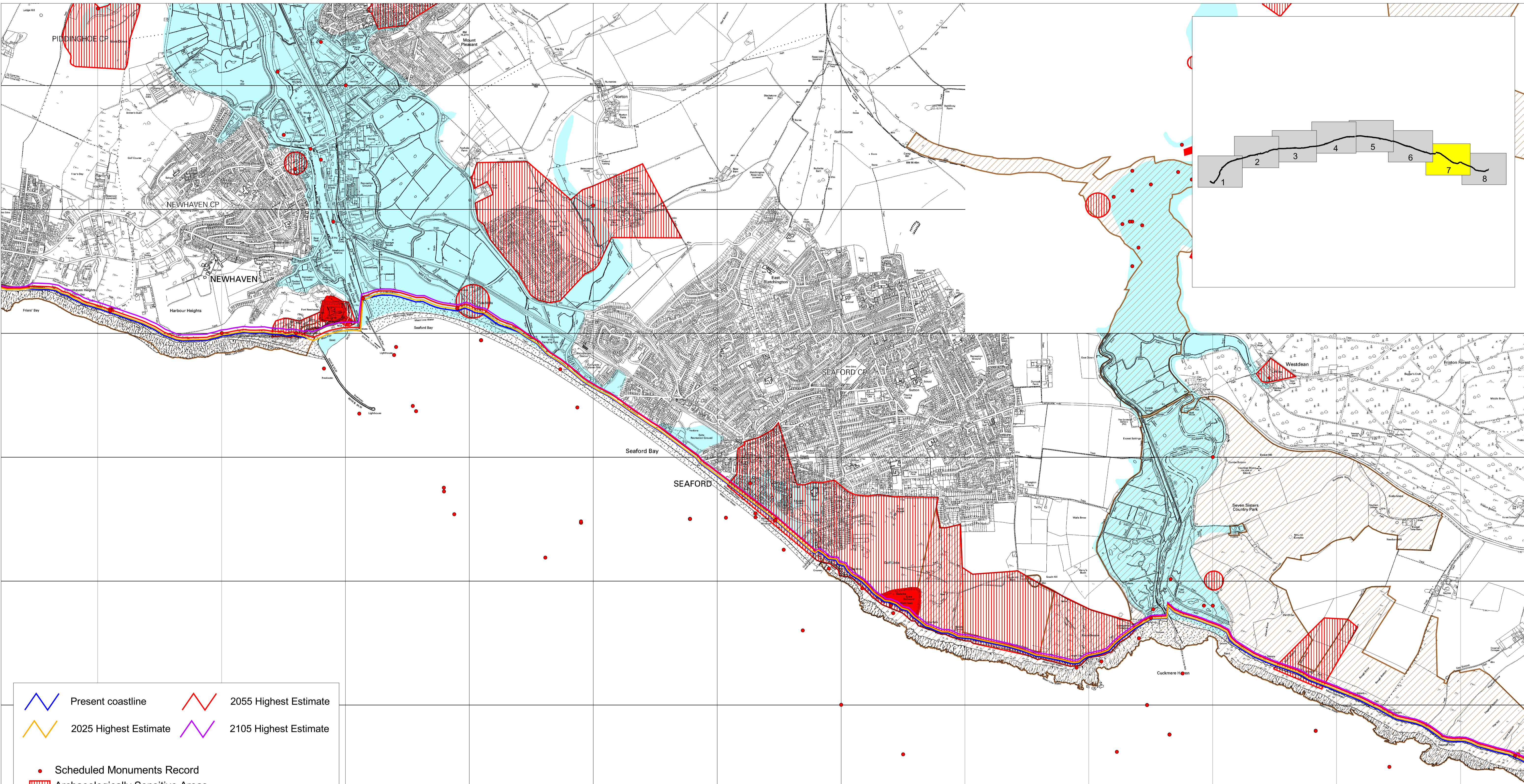















-  Present coastline
-  2025 Highest Estimate
-  2055 Highest Estimate
-  2105 Highest Estimate
-  Scheduled Monuments Record
-  Archaeologically Sensitive Areas
-  Scheduled Ancient Monuments
-  Parks and Gardens
-  Special Protection Area
-  Special Area of Conservation
-  Site of Special Scientific Interest
-  Ramsar Site
-  2003 combined IFM (supplied by Environment Agency)



This map is based upon the Ordnance Survey mapping with the permission of the Controller of Her Majesty's Stationery Office, © Crown Copyright. All rights reserved. Unauthorised reproduction infringes Crown Copyright and may lead to prosecution or Civil proceedings.
 Halcrow Group Ltd Licence No. AL100017424.2003


 2004	Project: Selsey Bill to Beachy Head Shoreline Management Plan	Date: April 2004
	Title: Archaeology and Cultural Heritage	

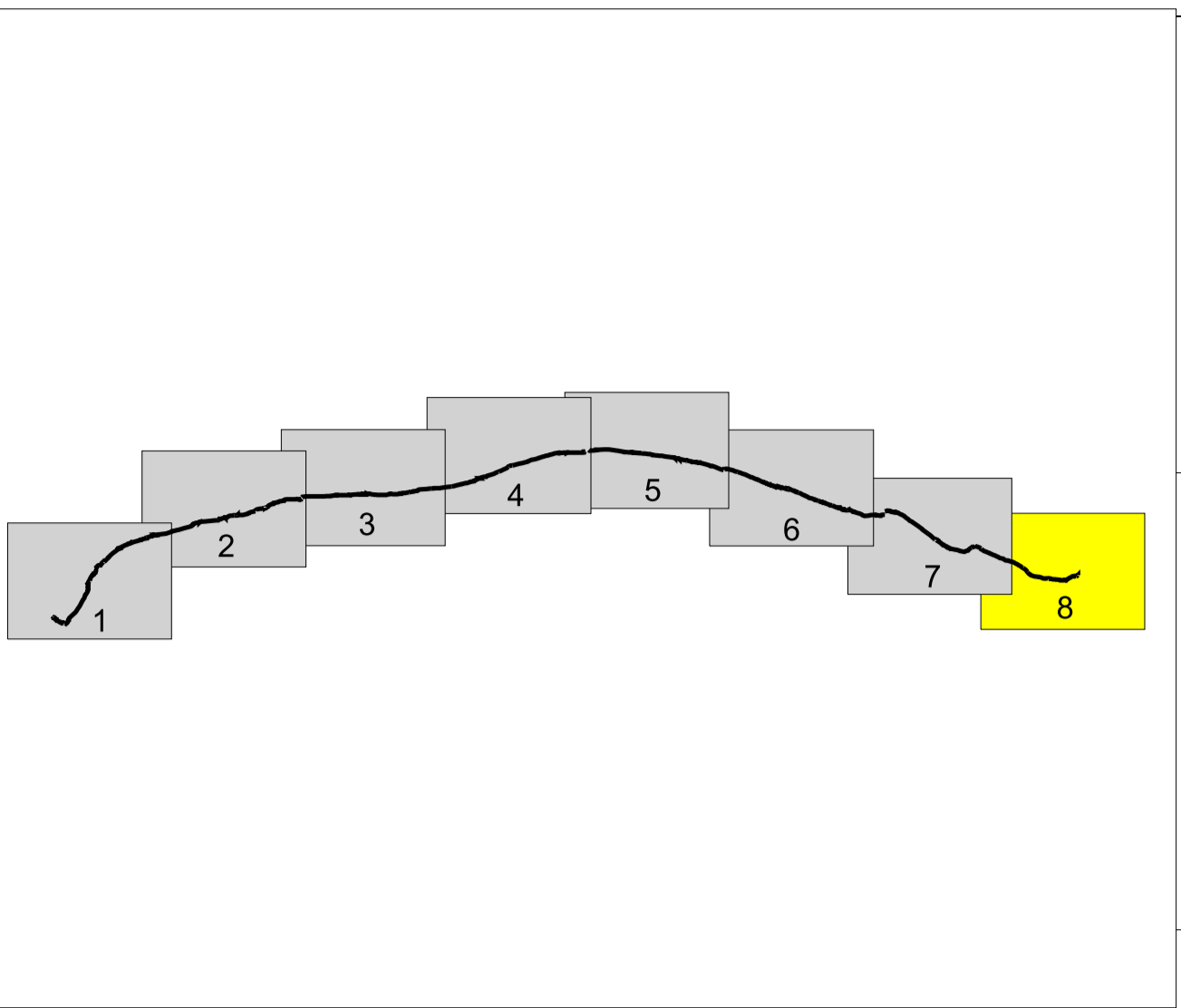
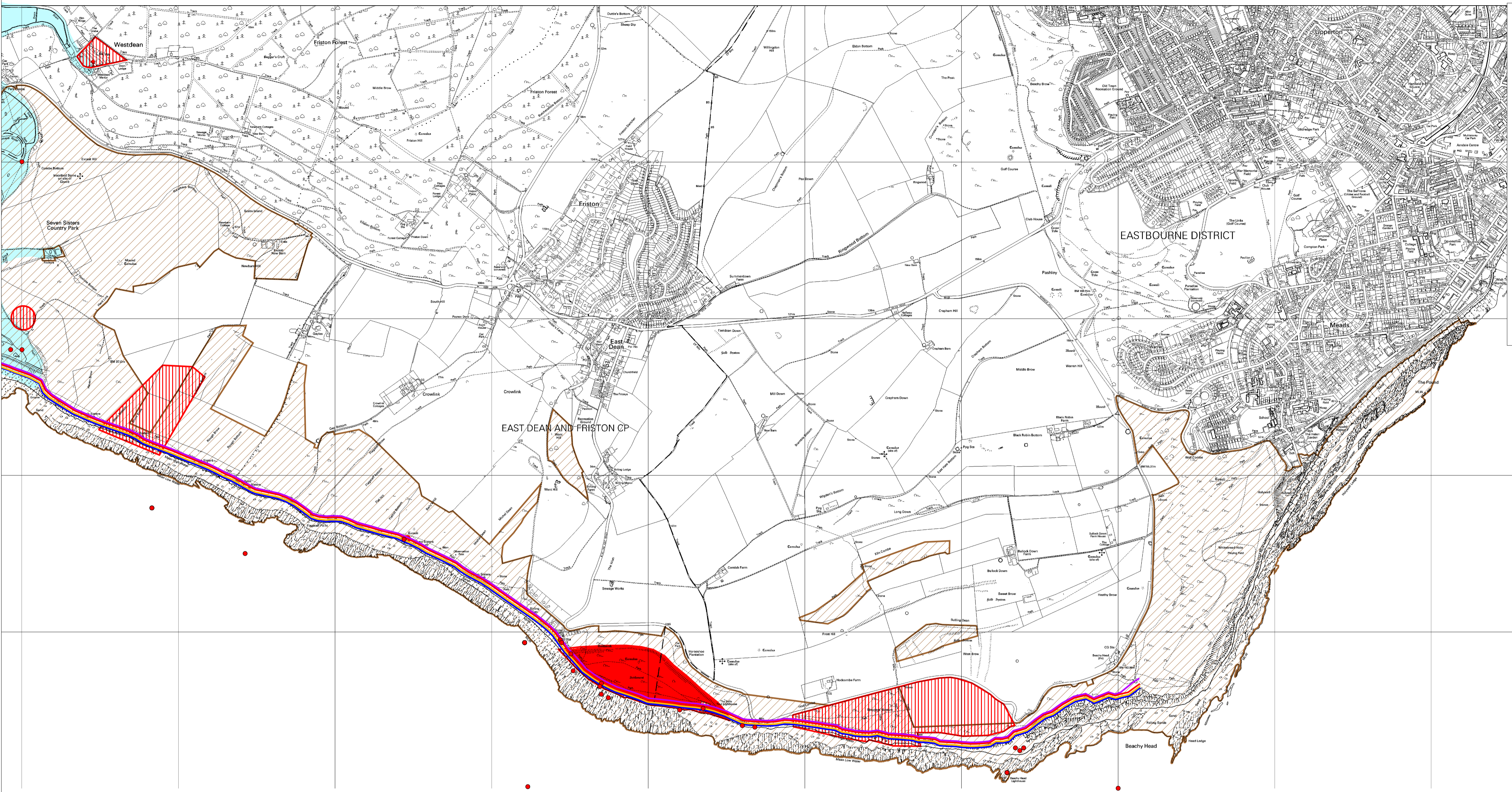










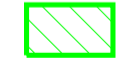




-  Present coastline
-  2055 Highest Estimate
-  2025 Highest Estimate
-  2015 Highest Estimate
-  Scheduled Monuments Record
-  Archaeologically Sensitive Areas
-  Scheduled Ancient Monuments
-  Parks and Gardens
-  Special Protection Area
-  Special Area of Conservation
-  Site of Special Scientific Interest
-  Ramsar Site
-  2003 combined IFM (supplied by Environment Agency)



This map is based upon the Ordnance Survey mapping with the permission of the Controller of Her Majesty's Stationery Office, © Crown Copyright. All rights reserved. Unauthorised reproduction infringes Crown Copyright and may lead to prosecution or civil proceedings.
 Halcrow Group Ltd Licence No. AL100017424.2003


 2004	Project: Selsey Bill to Beachy Head Shoreline Management Plan	Date: April 2004
	Title: Archaeology and Cultural Heritage	



	Present coastline		2055 Highest Estimate
	2025 Highest Estimate		2015 Highest Estimate
	Scheduled Monuments Record		Archaeologically Sensitive Areas
	Scheduled Ancient Monuments		Parks and Gardens
	Special Protection Area		Special Area of Conservation
	Site of Special Scientific Interest		Ramsar Site
	2003 combined IFM (supplied by Environment Agency)		

0 0.5 1 1.5 Kilometers

This map is based upon the Ordnance Survey mapping with the permission of the Controller of Her Majesty's Stationery Office, © Crown Copyright. All rights reserved. Unauthorised reproduction infringes Crown Copyright and may lead to prosecution or civil proceedings.
Halcrow Group Ltd Licence No. AL100017424.2003

 2004	Project: Selsey Bill to Beachy Head Shoreline Management Plan	Date: April 2004
	Title: Archaeology and Cultural Heritage	