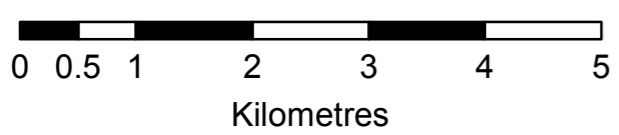


Legend

Erosion risk lines

- 100yr Upper
- 100yr Lower
- 50yr Upper
- 50yr Lower
- 20yr Upper
- 20yr Lower
- Erosion risk zone (0-100yrs Upper limit)
- Flood Risk Zone 2
- Flood Risk Zone 3
- Coastal Units



This Map is reproduced from Ordnance Survey material with the permission of Ordnance Survey on behalf of the controller of her Majesty's Stationary Office © Crown copyright. Unauthorised reproduction infringes Crown Copyright and may lead to prosecution or civil proceedings.

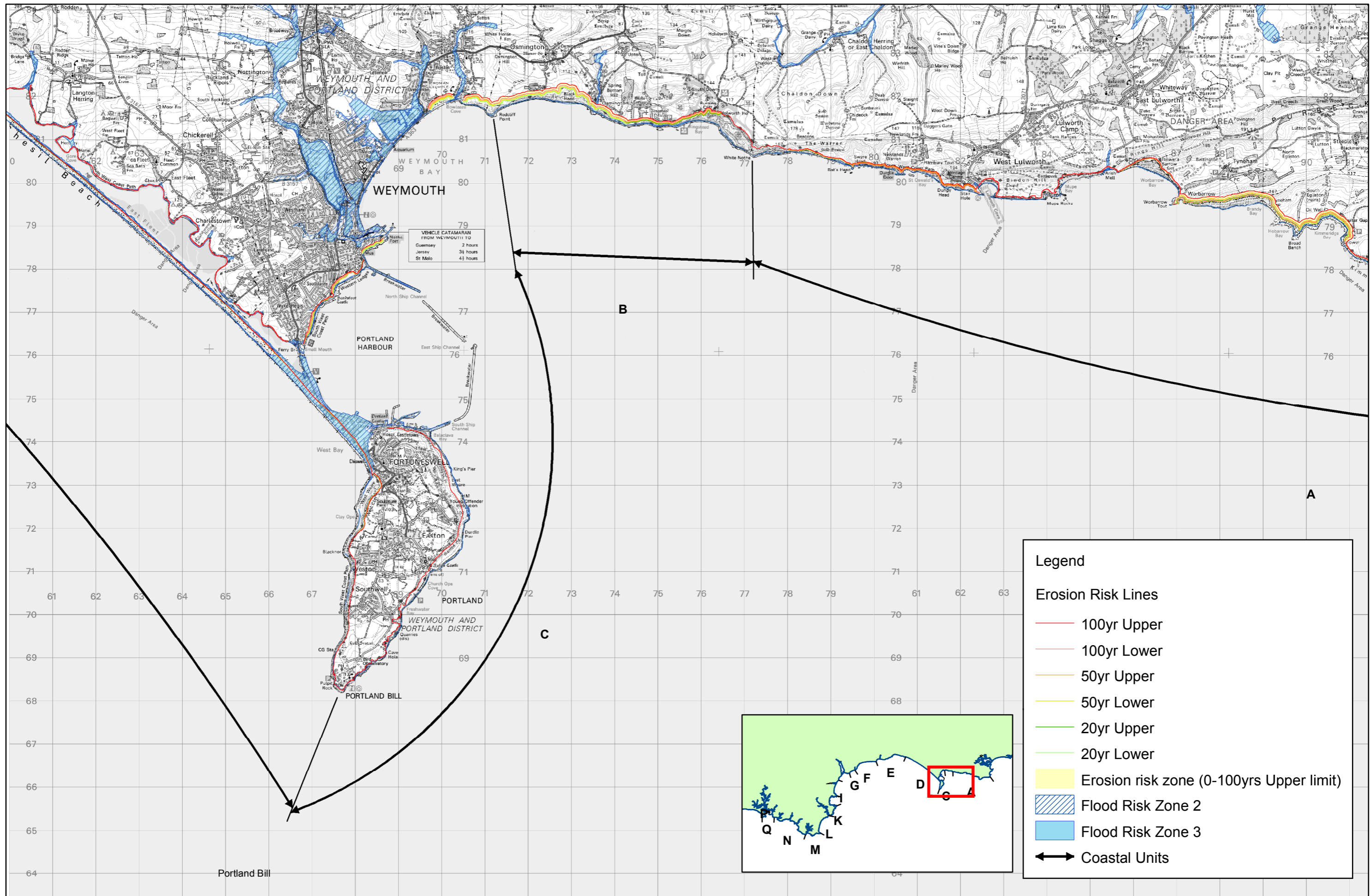
Environment Agency, 100026380, 2009.

Original Map Scale: 1 : 50 000

Halcrow
2009
South Devon and Dorset Coastal
Advisory Group
(SDADCAG)

Theme: **Flood and Erosion Risk Maps - NAI**

Coverage: **A. Durlston Head to White Nothe**

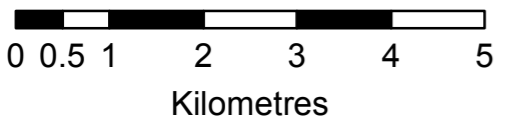


VEHICLE CATAMARAN
 from Weymouth to
 Guernsey 2 hours
 Jersey 34 hours
 St Malo 41 hours

Legend

Erosion Risk Lines

- 100yr Upper
- 100yr Lower
- 50yr Upper
- 50yr Lower
- 20yr Upper
- 20yr Lower
- Erosion risk zone (0-100yrs Upper limit)
- Flood Risk Zone 2
- Flood Risk Zone 3
- Coastal Units



This Map is reproduced from Ordnance Survey material with the permission of Ordnance Survey on behalf of the controller of her Majesty's Stationary Office © Crown copyright. Unauthorised reproduction infringes Crown Copyright and may lead to prosecution or civil proceedings.

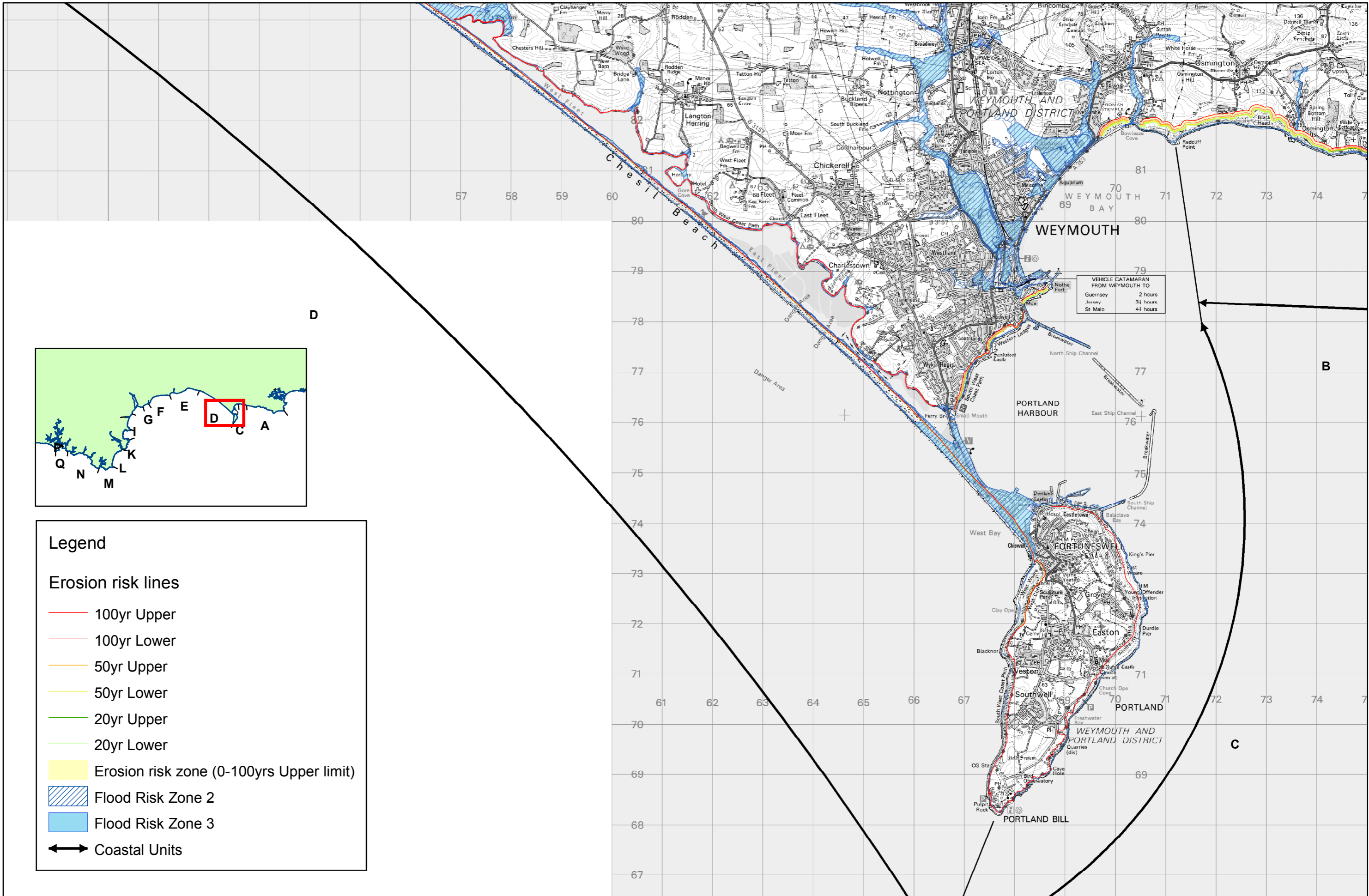
Environment Agency, 100026380, 2009.

Original Map Scale: 1 : 50 000

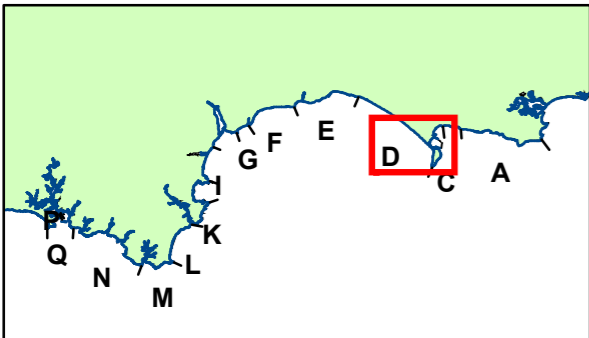
Halcrow
 2009
 South Devon and Dorset Coastal
 Advisory Group
 (SDADCAG)

Theme: **Flood and Erosion Risk Maps - NAI**

Coverage: A. Durlston Head to White Nothe
 B. White Nothe to Redcliffe Point
 C. Redcliffe Point to Portland Bill



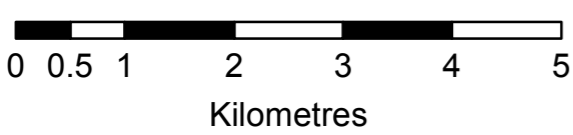
VEHICLE CATAMARAN FROM WEYMOUTH TO	
Guernsey	2 hours
Jersey	3 1/2 hours
St Malo	4 1/2 hours



Legend

Erosion risk lines

- 100yr Upper
- 100yr Lower
- 50yr Upper
- 50yr Lower
- 20yr Upper
- 20yr Lower
- Erosion risk zone (0-100yrs Upper limit)
- Flood Risk Zone 2
- Flood Risk Zone 3
- ↔ Coastal Units



This Map is reproduced from Ordnance Survey material with the permission of Ordnance Survey on behalf of the controller of her Majesty's Stationary Office © Crown copyright. Unauthorised reproduction infringes Crown Copyright and may lead to prosecution or civil proceedings.

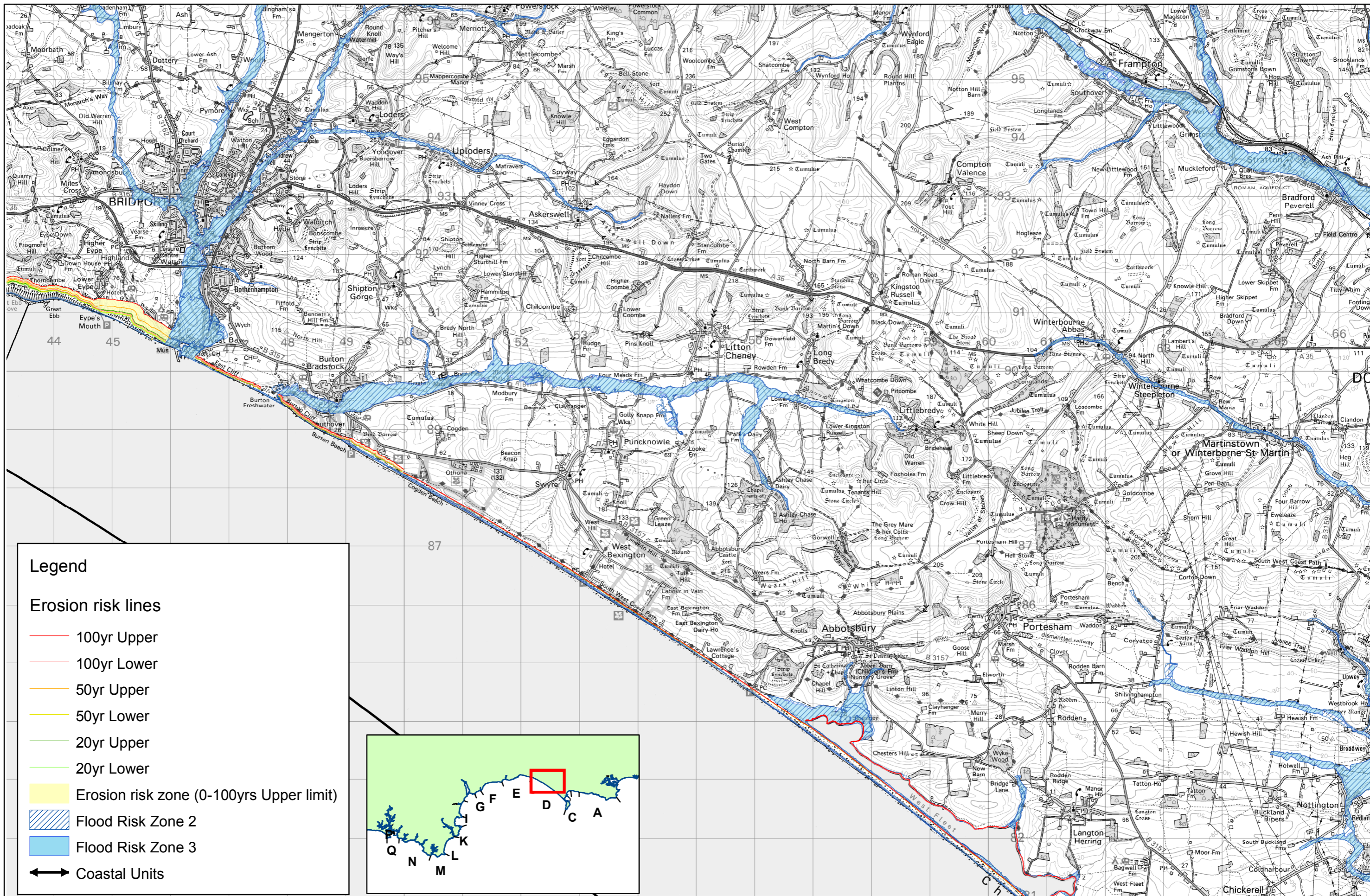
Environment Agency, 100026380, 2009.

Original Map Scale: 1 : 50 000

Halcrow
2009
South Devon and Dorset Coastal
Advisory Group
(SDADCAG)

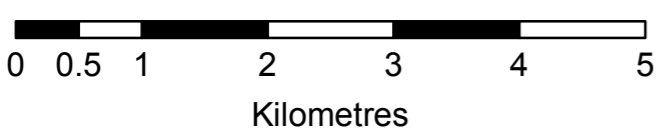
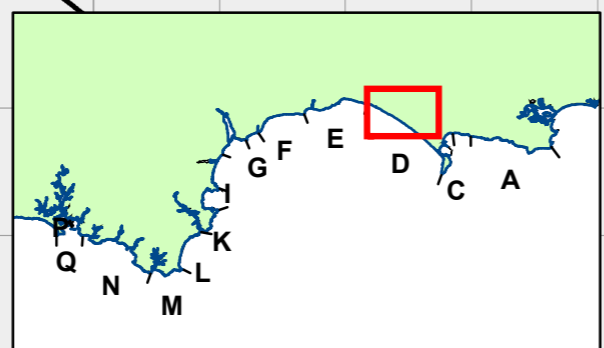
Theme: **Flood and Erosion Risk Maps - NAI**

Coverage: **D. Portland Bill to Eype (Thorncombe Beacon)**



Legend

- Erosion risk lines
- 100yr Upper
- 100yr Lower
- 50yr Upper
- 50yr Lower
- 20yr Upper
- 20yr Lower
- Erosion risk zone (0-100yrs Upper limit)
- Flood Risk Zone 2
- Flood Risk Zone 3
- ↔ Coastal Units



This Map is reproduced from Ordnance Survey material with the permission of Ordnance Survey on behalf of the controller of her Majesty's Stationary Office © Crown copyright. Unauthorised reproduction infringes Crown Copyright and may lead to prosecution or civil proceedings.

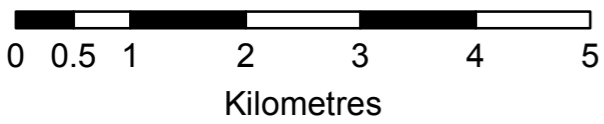
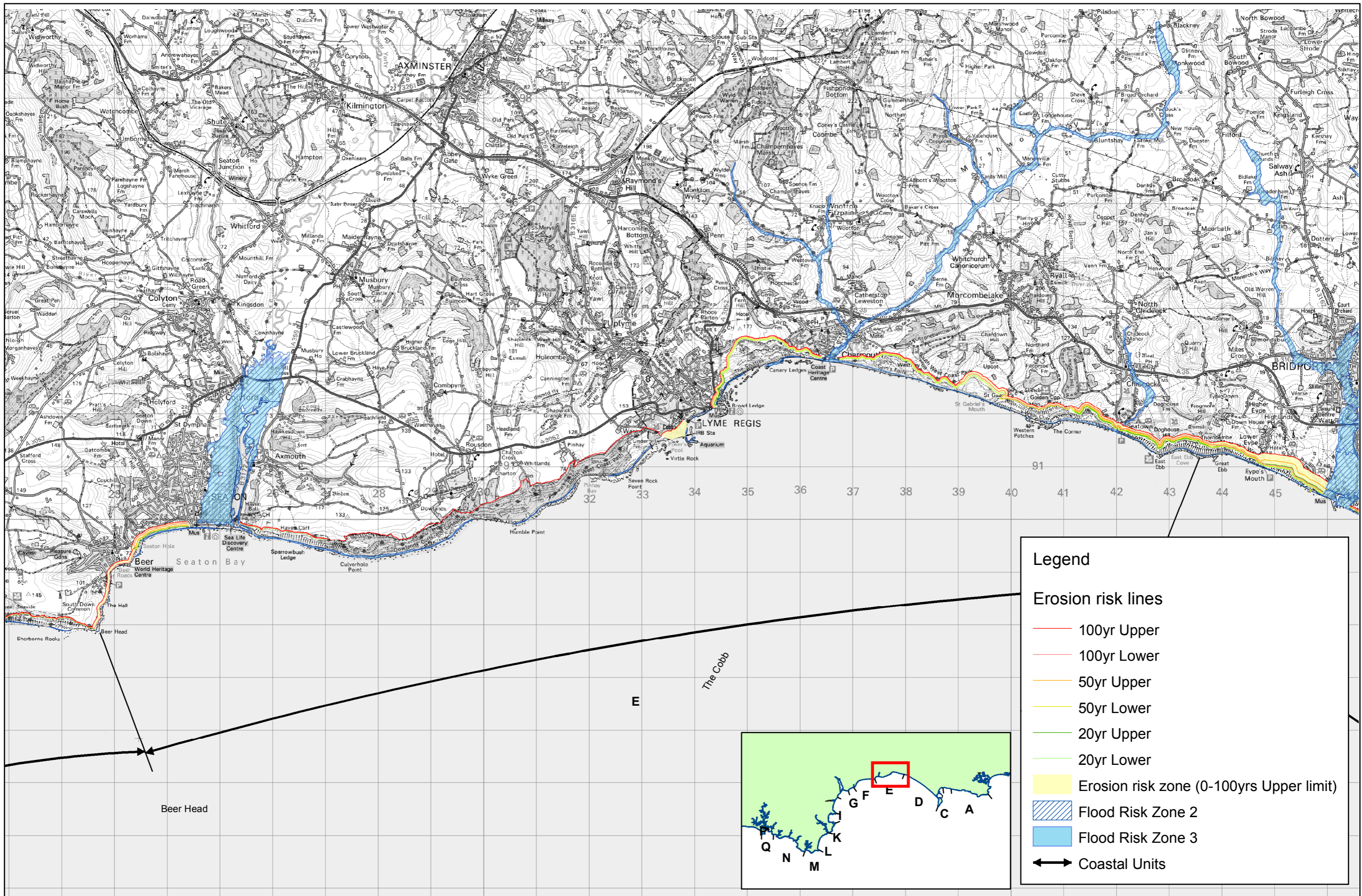
Environment Agency, 100026380, 2009.

Original Map Scale: 1 : 50 000

Halcrow
2009
South Devon and Dorset Coastal
Advisory Group
(SDADCAG)

Theme: **Flood and Erosion Risk Maps - NAI**

Coverage: **D. Portland Bill to Eype (Thorncombe Beacon)**



This Map is reproduced from Ordnance Survey material with the permission of Ordnance Survey on behalf of the controller of her Majesty's Stationary Office © Crown copyright. Unauthorised reproduction infringes Crown Copyright and may lead to prosecution or civil proceedings.

Environment Agency, 100026380, 2009.

Original Map Scale: 1 : 50 000

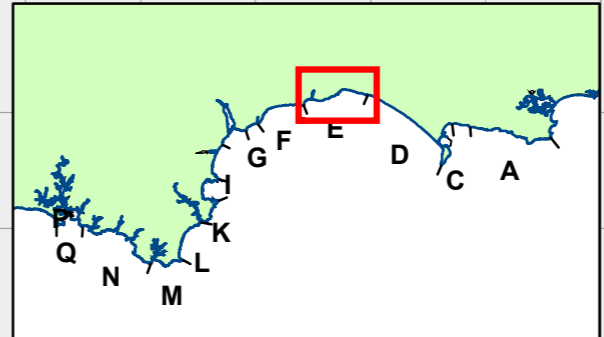
Halcrow
2009
South Devon and Dorset Coastal
Advisory Group
(SDADCAG)

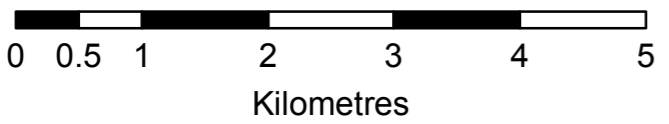
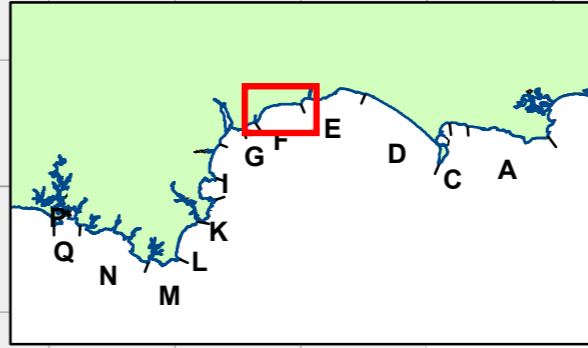
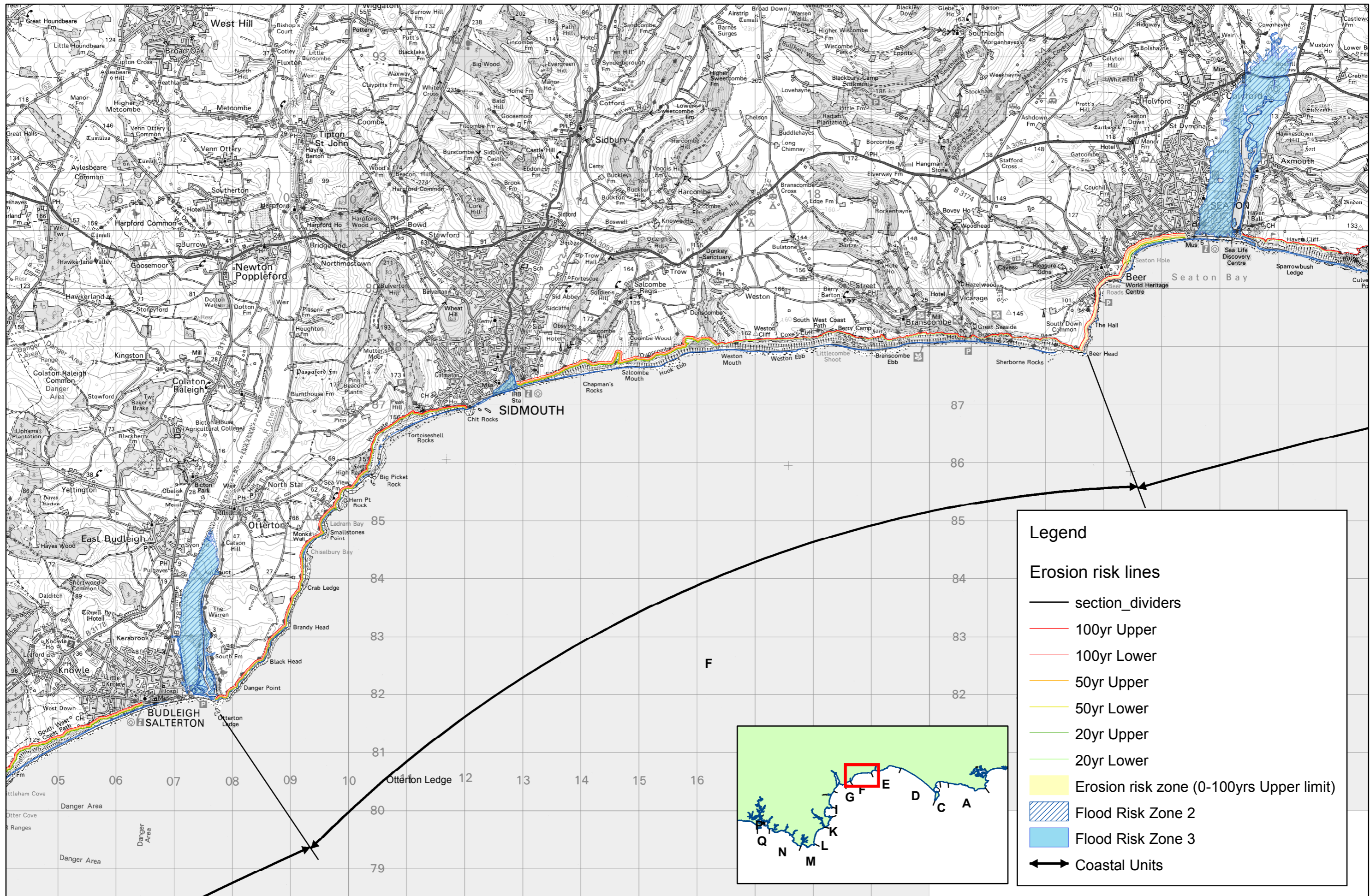
Theme: **Flood and Erosion Risk Maps - NAI**

Coverage: **E. Eype (Thorncombe Beacon) to Beer Head**

Legend

- 100yr Upper
- 100yr Lower
- 50yr Upper
- 50yr Lower
- 20yr Upper
- 20yr Lower
- Erosion risk zone (0-100yrs Upper limit)
- Flood Risk Zone 2
- Flood Risk Zone 3
- Coastal Units





This Map is reproduced from Ordnance Survey material with the permission of Ordnance Survey on behalf of the controller of her Majesty's Stationary Office © Crown copyright. Unauthorised reproduction infringes Crown Copyright and may lead to prosecution or civil proceedings.

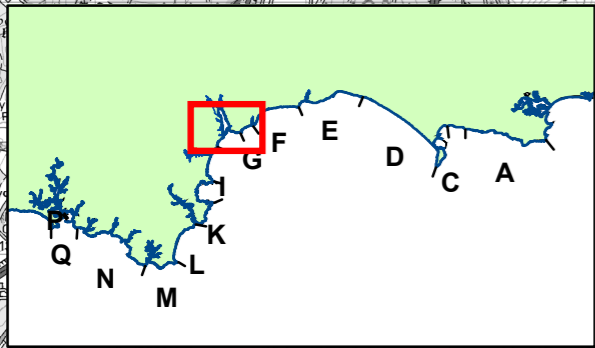
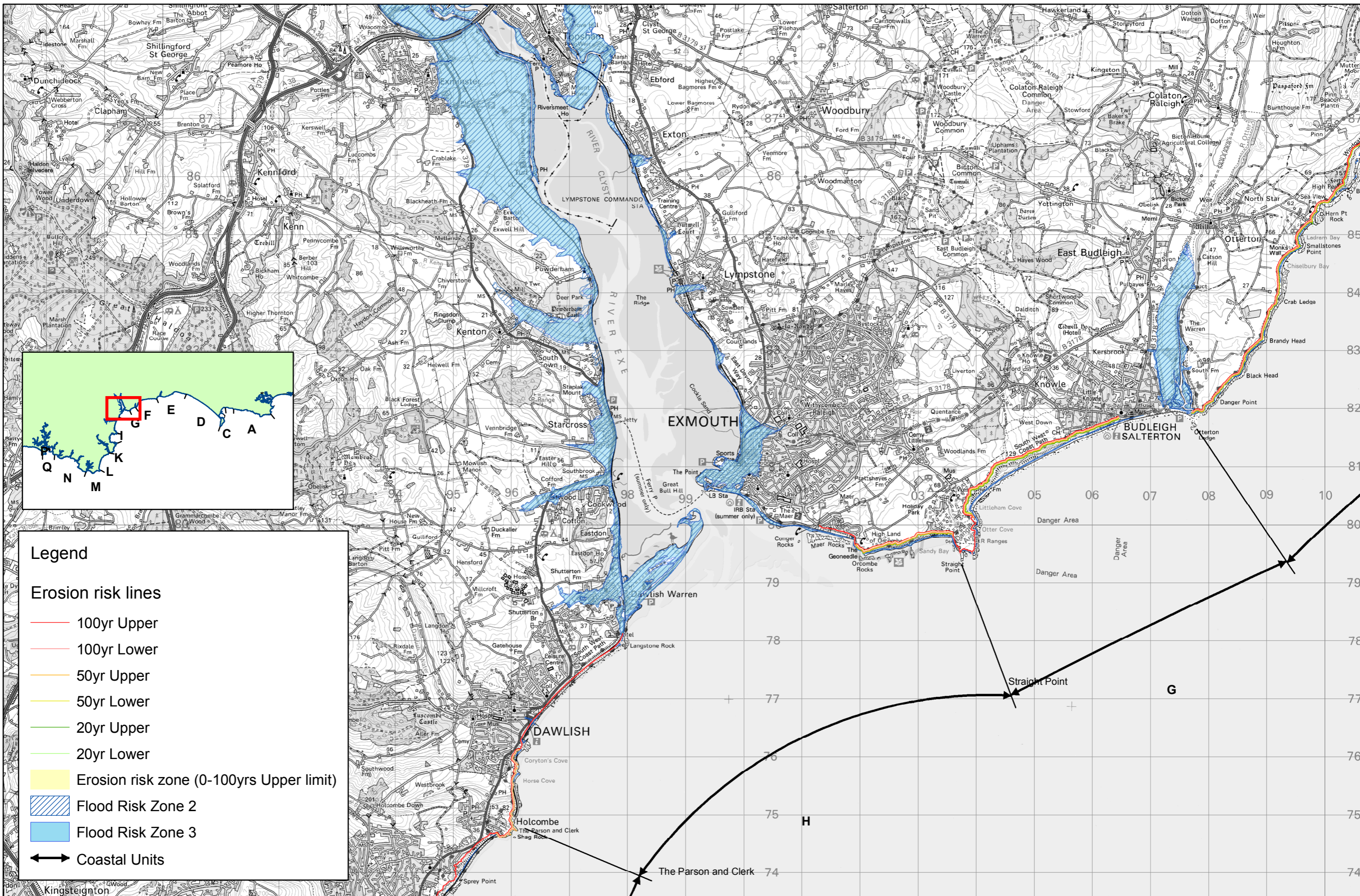
Environment Agency, 100026380, 2009.

Original Map Scale: 1 : 50 000

Halcrow
2009
South Devon and Dorset Coastal
Advisory Group
(SDADCAG)

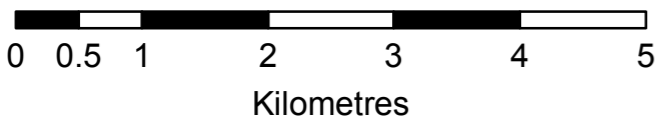
Theme: **Flood and Erosion Risk Maps - NAI**

Coverage: **F. Beer Head to Otterton Ledge**



Legend

- 100yr Upper
- 100yr Lower
- 50yr Upper
- 50yr Lower
- 20yr Upper
- 20yr Lower
- Erosion risk zone (0-100yrs Upper limit)
- Flood Risk Zone 2
- Flood Risk Zone 3
- Coastal Units



This Map is reproduced from Ordnance Survey material with the permission of Ordnance Survey on behalf of the controller of her Majesty's Stationary Office © Crown copyright. Unauthorised reproduction infringes Crown Copyright and may lead to prosecution or civil proceedings.

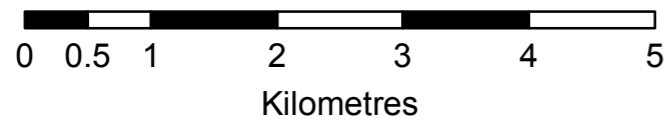
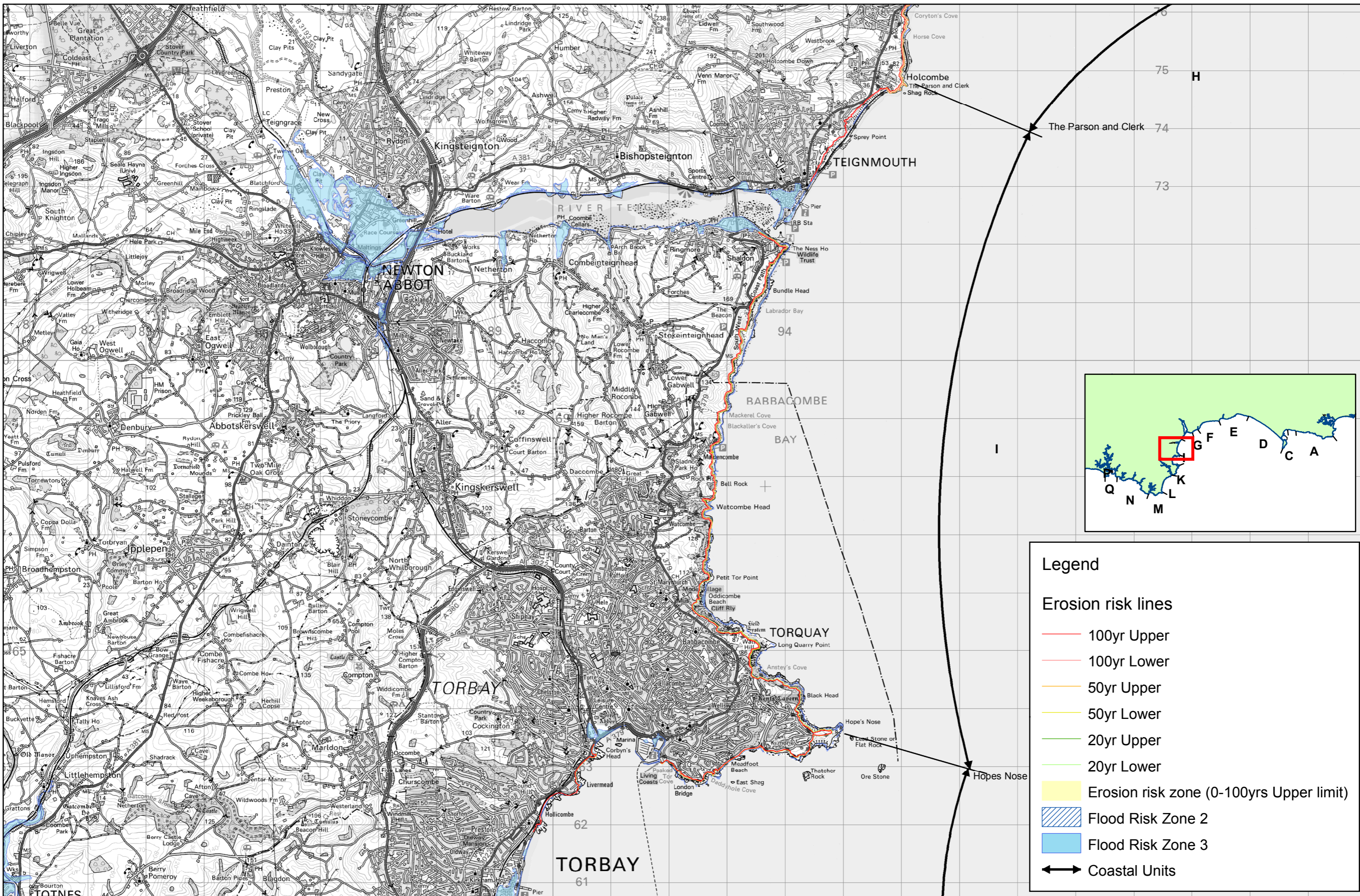
Environment Agency, 100026380, 2009.

Original Map Scale: 1 : 50 000

Halcrow
2009
South Devon and Dorset Coastal
Advisory Group
(SDADCAG)

Theme: **Flood and Erosion Risk Maps - NAI**

Coverage: **G. Otterton Ledge to Straight Point**
H. Straight Point to Holcombe (The Parson and Clerk Rocks)



This Map is reproduced from Ordnance Survey material with the permission of Ordnance Survey on behalf of the controller of her Majesty's Stationary Office © Crown copyright. Unauthorised reproduction infringes Crown Copyright and may lead to prosecution or civil proceedings.

Environment Agency, 100026380, 2009.

Original Map Scale: 1 : 50 000



2009

South Devon and Dorset Coastal Advisory Group (SDADCAG)

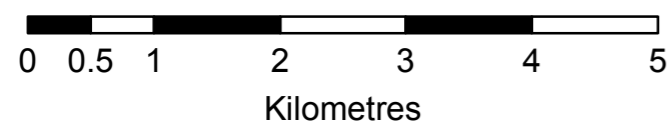
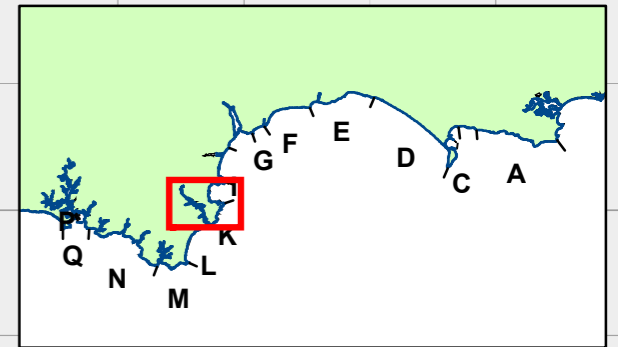
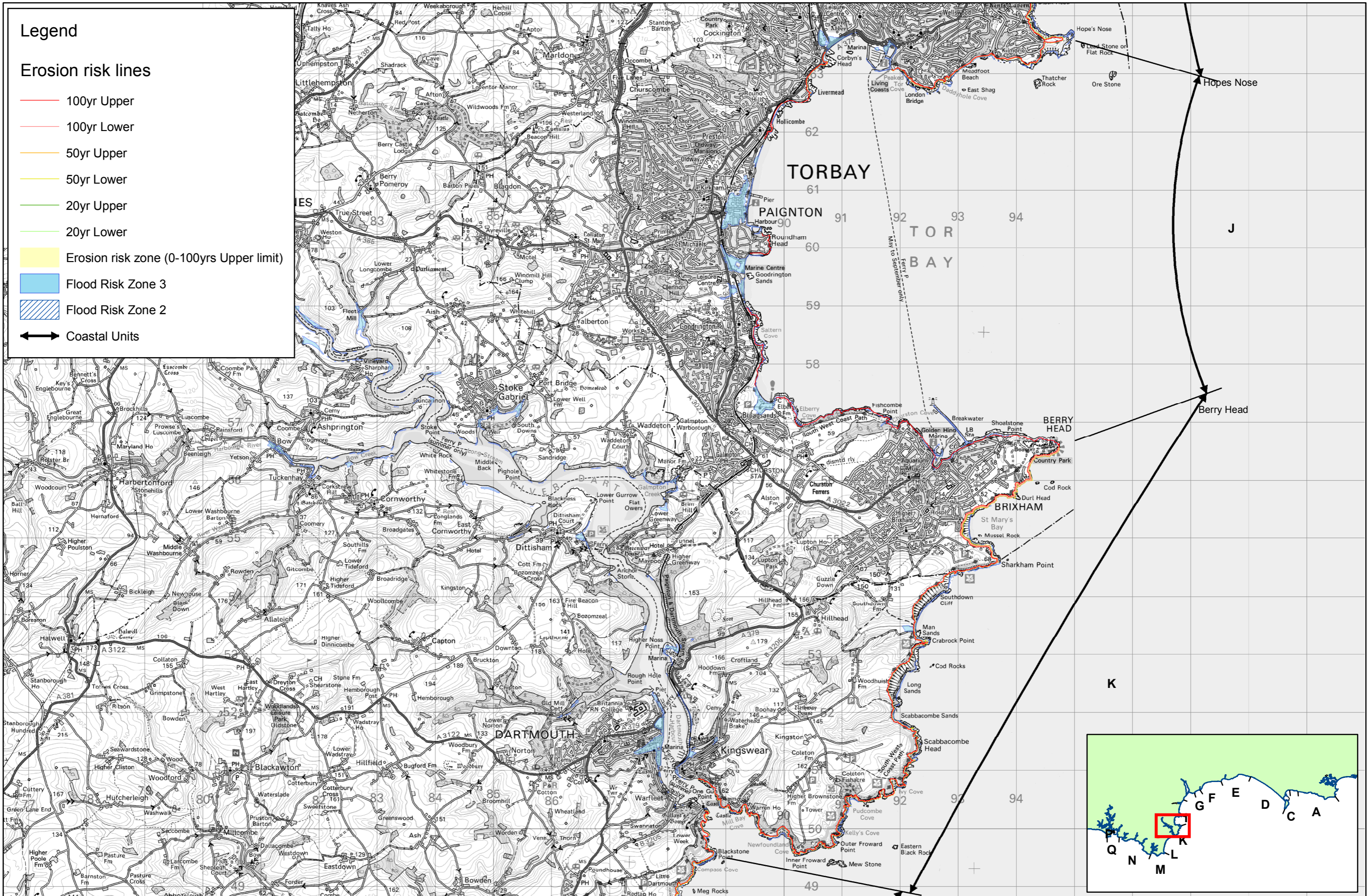
Theme: Flood and Erosion Risk Maps - NAI

Coverage: I. Holcombe to Hope's Nose

Legend

Erosion risk lines

- 100yr Upper
- 100yr Lower
- 50yr Upper
- 50yr Lower
- 20yr Upper
- 20yr Lower
- Erosion risk zone (0-100yrs Upper limit)
- Flood Risk Zone 3
- Flood Risk Zone 2
- Coastal Units



This Map is reproduced from Ordnance Survey material with the permission of Ordnance Survey on behalf of the controller of her Majesty's Stationary Office © Crown copyright. Unauthorised reproduction infringes Crown Copyright and may lead to prosecution or civil proceedings.

Environment Agency, 100026380, 2009.

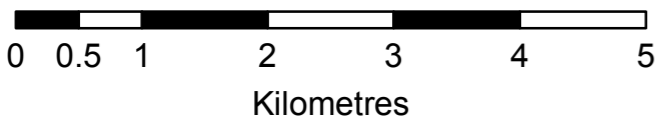
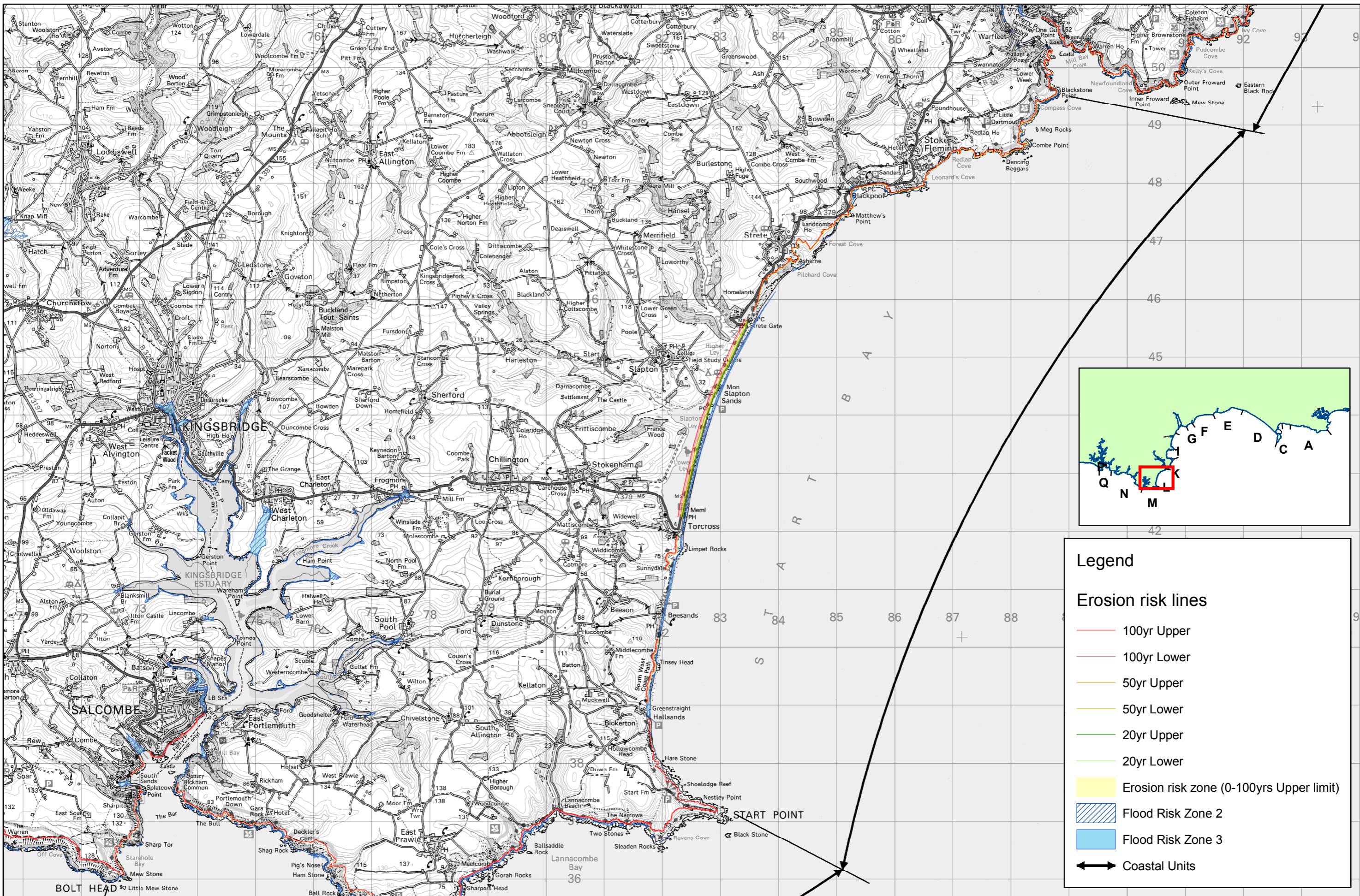
Original Map Scale: 1 : 50 000



2009
South Devon and Dorset Coastal
Advisory Group
(SDADCAG)

Theme: **Flood and Erosion Risk Maps - NAI**

Coverage: **J. Tor Bay (Hope's Nose to Berry Head)
K. Berry Head to Blackstone Point**



This Map is reproduced from Ordnance Survey material with the permission of Ordnance Survey on behalf of the controller of her Majesty's Stationary Office © Crown copyright. Unauthorised reproduction infringes Crown Copyright and may lead to prosecution or civil proceedings.

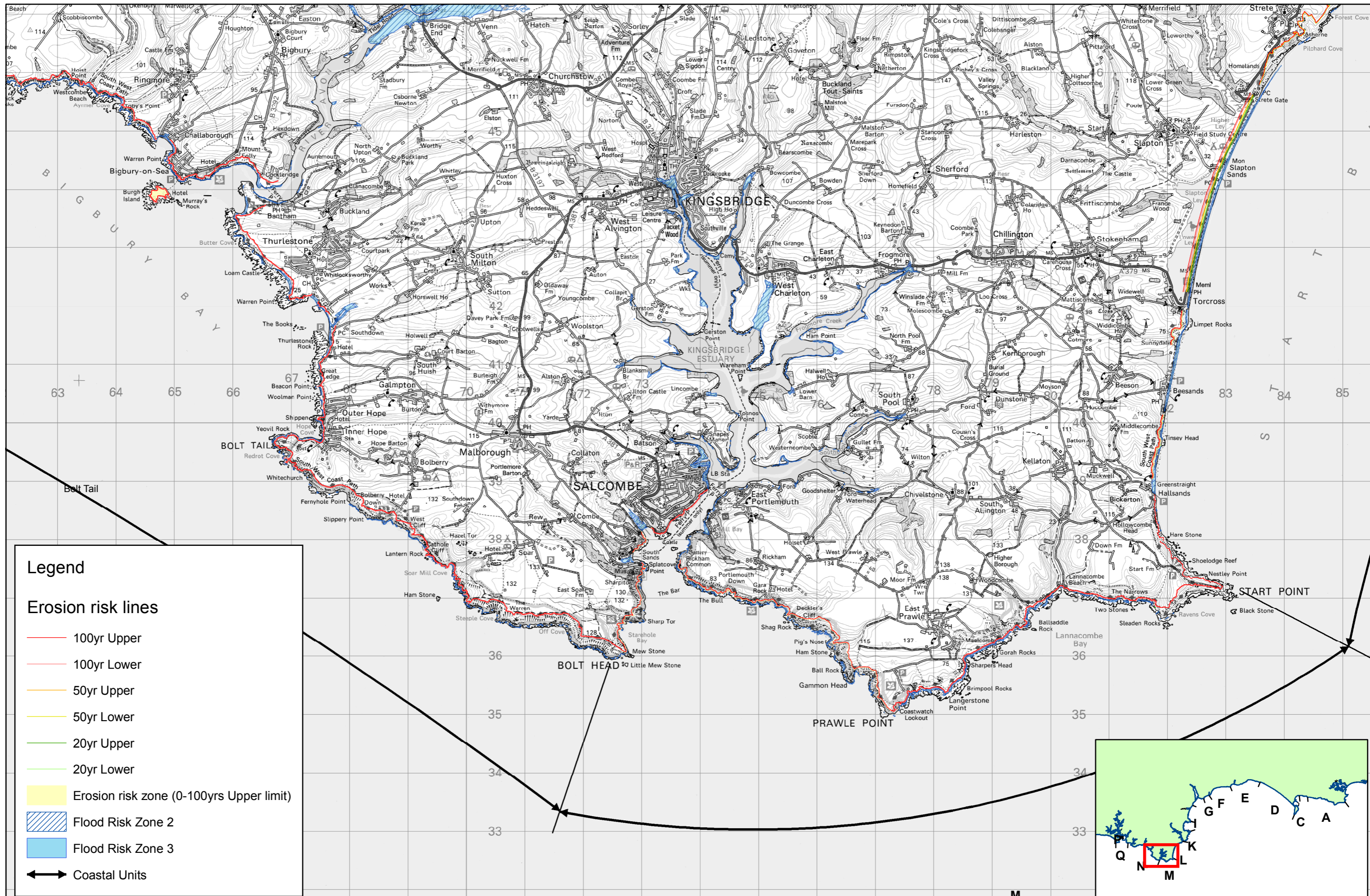
Environment Agency, 100026380, 2009.

Original Map Scale: 1 : 50 000

Halcrow
2009
South Devon and Dorset Coastal
Advisory Group
(SDADCAG)

Theme: **Flood and Erosion Risk Maps - NAI**

Coverage: **L. Blackstone Point to Start Point**

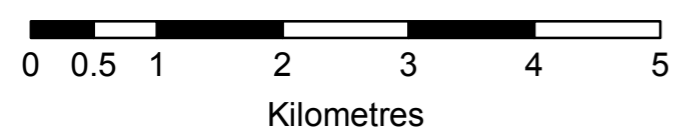
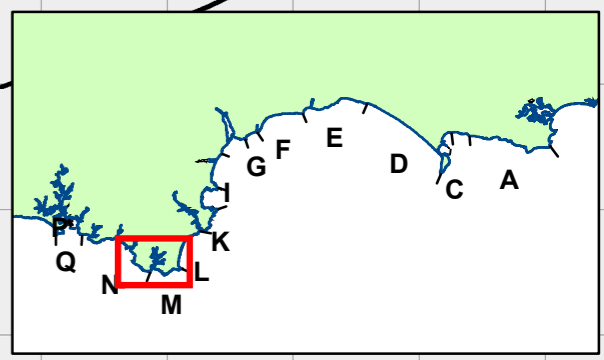


Legend

Erosion risk lines

- 100yr Upper
- 100yr Lower
- 50yr Upper
- 50yr Lower
- 20yr Upper
- 20yr Lower

- Erosion risk zone (0-100yrs Upper limit)
- Flood Risk Zone 2
- Flood Risk Zone 3
- Coastal Units



This Map is reproduced from Ordnance Survey material with the permission of Ordnance Survey on behalf of the controller of her Majesty's Stationary Office © Crown copyright. Unauthorised reproduction infringes Crown Copyright and may lead to prosecution or civil proceedings.

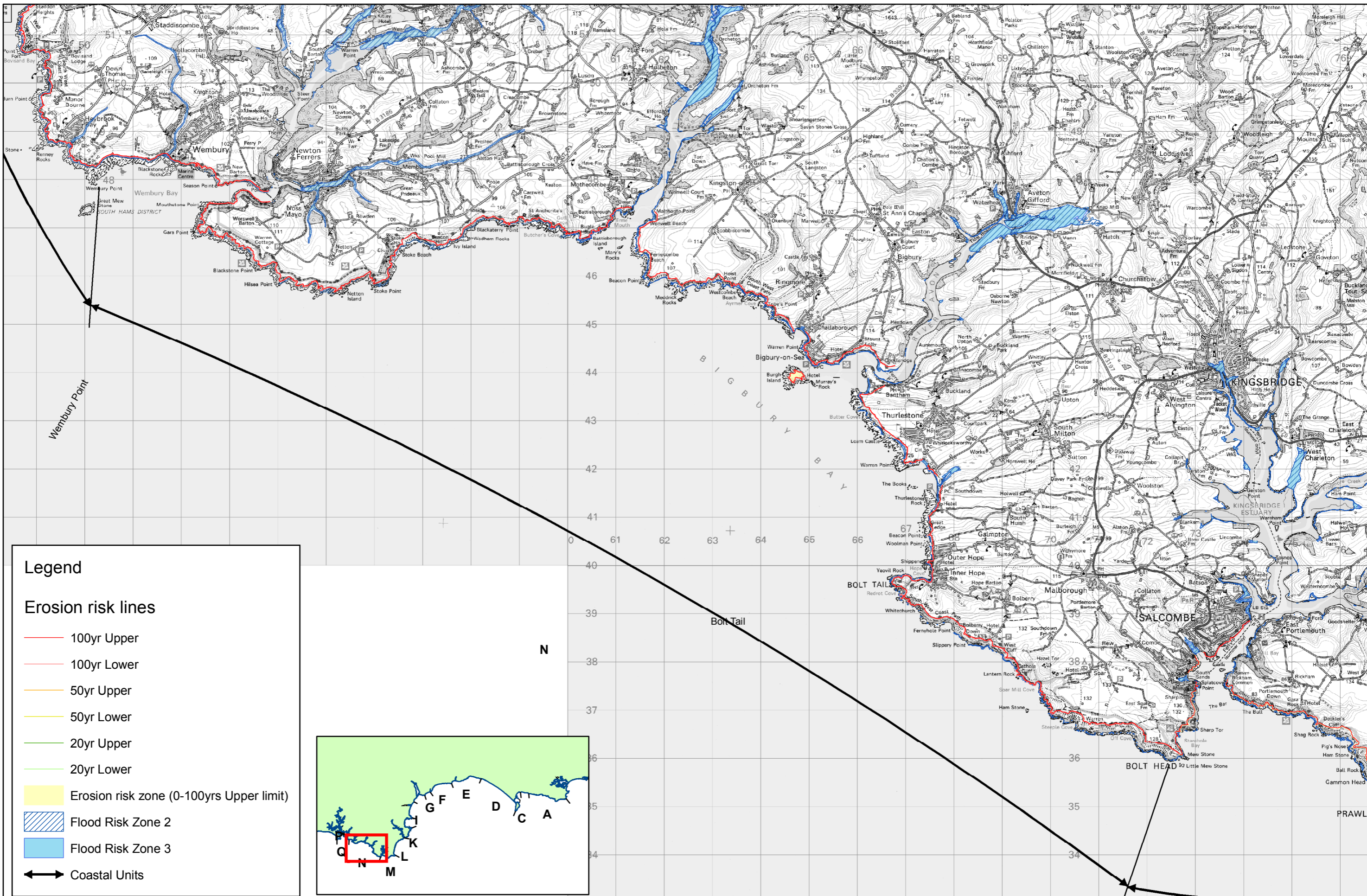
Environment Agency, 100026380, 2009.

Original Map Scale: 1 : 50 000

Halcrow
2009
South Devon and Dorset Coastal
Advisory Group
(SDADCAG)

Theme: **Flood and Erosion Risk Maps - NAI**

Coverage: **M. Start Point to Bolt Head**

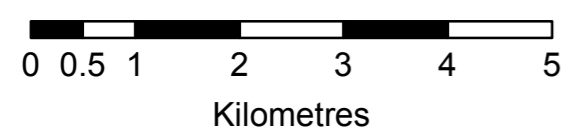
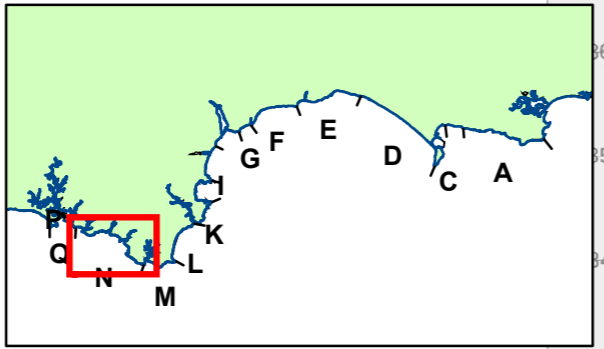


Legend

Erosion risk lines

- 100yr Upper
- 100yr Lower
- 50yr Upper
- 50yr Lower
- 20yr Upper
- 20yr Lower

- Erosion risk zone (0-100yrs Upper limit)
- Flood Risk Zone 2
- Flood Risk Zone 3
- ↔ Coastal Units



This Map is reproduced from Ordnance Survey material with the permission of Ordnance Survey on behalf of the controller of her Majesty's Stationary Office © Crown copyright. Unauthorised reproduction infringes Crown Copyright and may lead to prosecution or civil proceedings.

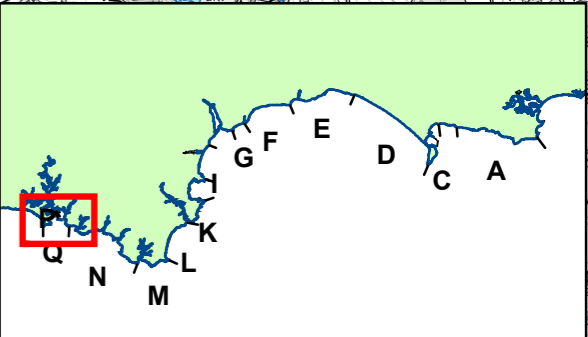
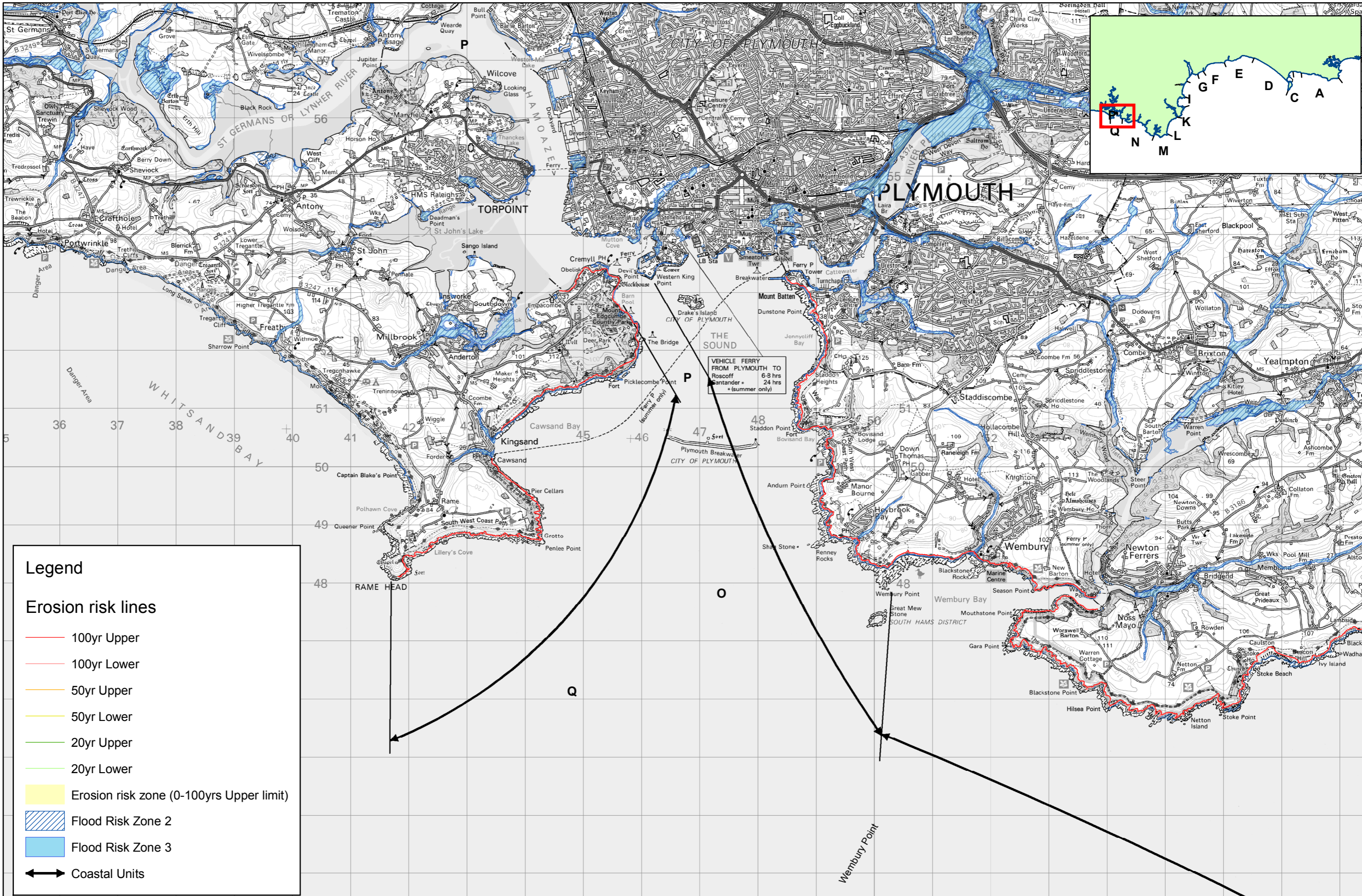
Environment Agency, 100026380, 2009.

Original Map Scale: 1 : 50 000

Halcrow
2009
South Devon and Dorset Coastal
Advisory Group
(SDADCAG)

Theme: **Flood and Erosion Risk Maps - NAI**

Coverage: **N. Bolt Head to Wembury Point**

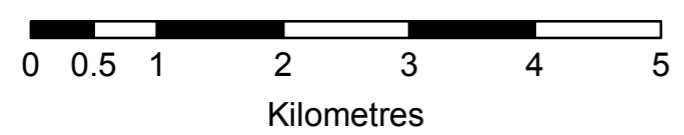


VEHICLE FERRY FROM PLYMOUTH TO Roscoff Santander (summer only)

Legend

Erosion risk lines

- 100yr Upper
- 100yr Lower
- 50yr Upper
- 50yr Lower
- 20yr Upper
- 20yr Lower
- Erosion risk zone (0-100yrs Upper limit)
- ▨ Flood Risk Zone 2
- Flood Risk Zone 3
- ↔ Coastal Units



This Map is reproduced from Ordnance Survey material with the permission of Ordnance Survey on behalf of the controller of her Majesty's Stationary Office © Crown copyright. Unauthorised reproduction infringes Crown Copyright and may lead to prosecution or civil proceedings.

Environment Agency, 100026380, 2009.

Original Map Scale: 1 : 50 000










Halcrow
2009
South Devon and Dorset Coastal
Advisory Group
(SDADCAG)

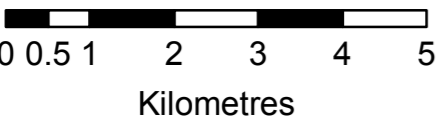
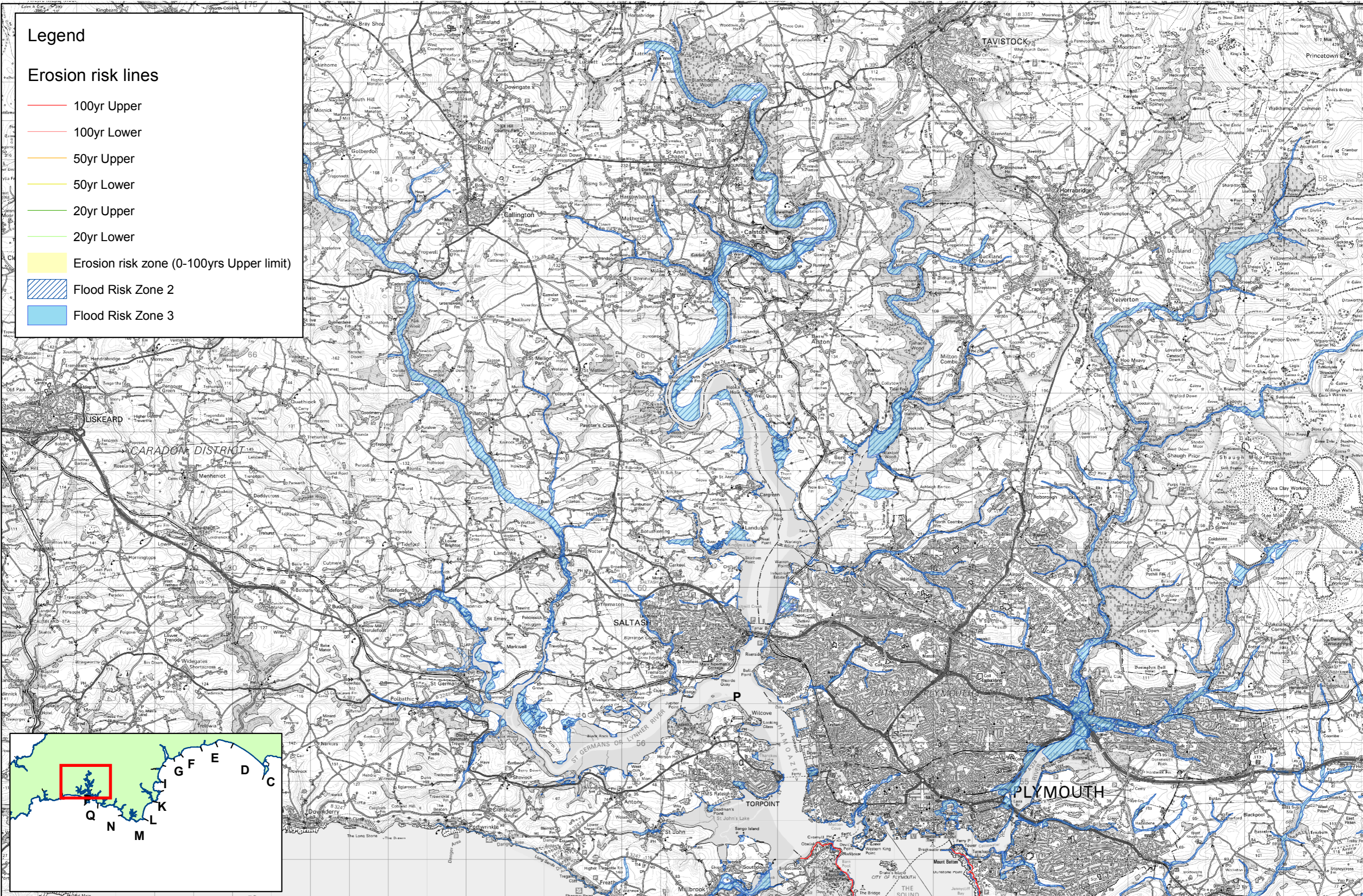
Theme: **Flood and Erosion Risk Maps - NAI**

Coverage: **O. Wembury Point to Devil's Point**
Q. Mount Edgcombe to Rame Head

Legend

Erosion risk lines

-  100yr Upper
-  100yr Lower
-  50yr Upper
-  50yr Lower
-  20yr Upper
-  20yr Lower
-  Erosion risk zone (0-100yrs Upper limit)
-  Flood Risk Zone 2
-  Flood Risk Zone 3



This Map is reproduced from Ordnance Survey material with the permission of Ordnance Survey on behalf of the controller of her Majesty's Stationary Office © Crown copyright. Unauthorised reproduction infringes Crown Copyright and may lead to prosecution or civil proceedings.

Environment Agency, 100026380, 2009.

Original Map Scale: 1 : 50 000

Halcrow
2009
South Devon and Dorset Coastal
Advisory Group
(SDADCAG)

Theme: **Flood and Erosion Risk Maps - NAI**

Coverage: **P. Upper Tamar Estuary**