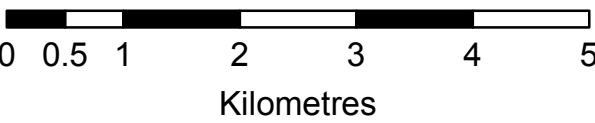


**Legend**

- Non-Scheduled archaeological sites
- Registered Parks and Gardens
- Conservation Areas
- Listed Buildings
  - Grade I
  - Grade II
  - Grade II\*
  - Wrecks
- South-West Coastal Path
- Coastal Units

63 64 65 66 67 68 69 70 71 72 73 74 75 76 77 78 79



This Map is reproduced from Ordnance Survey material with the permission of Ordnance Survey on behalf of the controller of her Majesty's Stationary Office © Crown copyright. Unauthorised reproduction infringes Crown Copyright and may lead to prosecution or civil proceedings.

Environment Agency, 100026380, 2009.

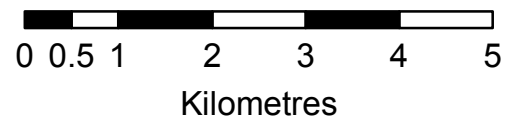
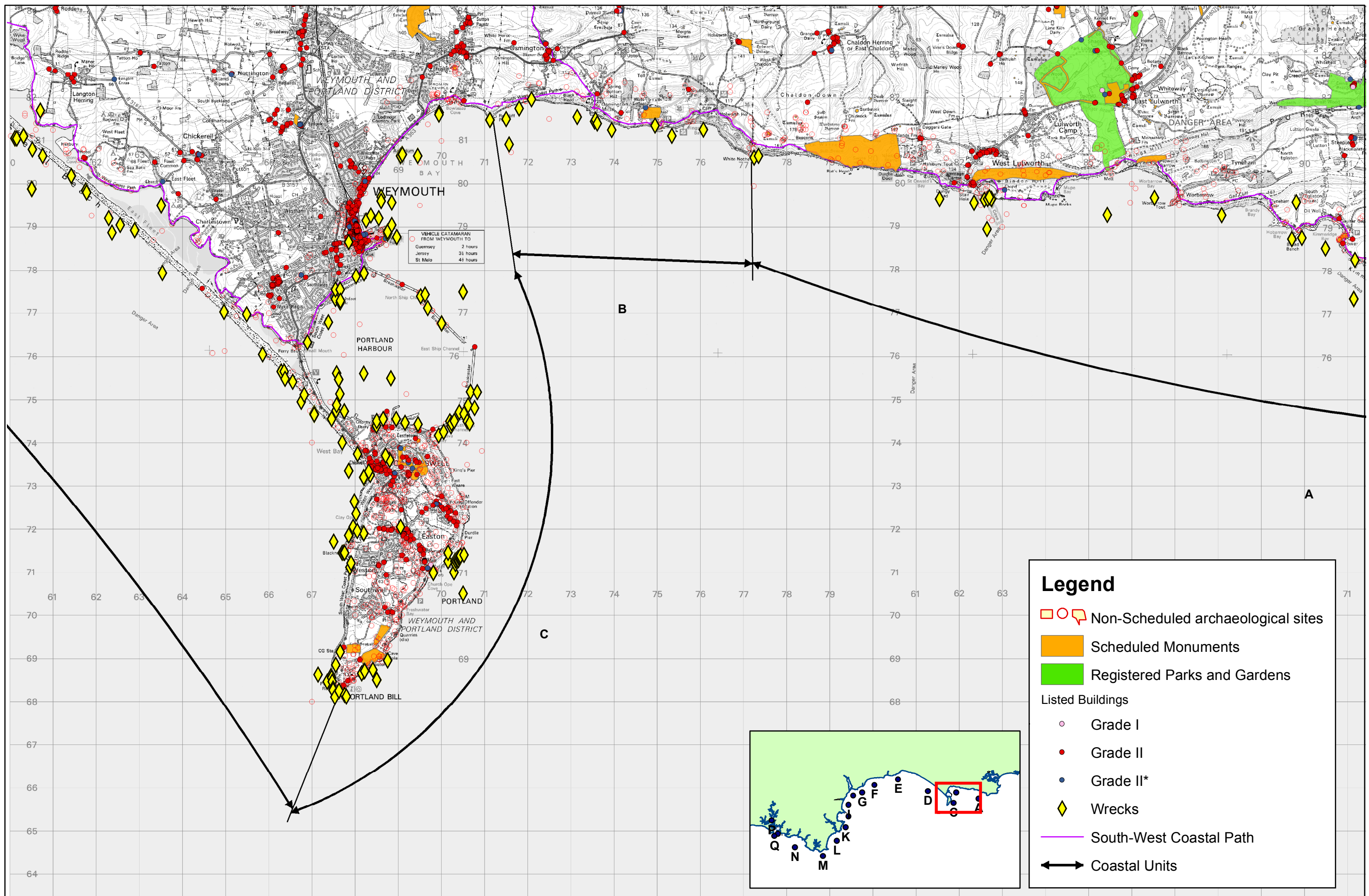
Original Map Scale: 1 : 50 000

**Halcrow**  
2009  
South Devon and Dorset Coastal  
Advisory Group  
(SDADCAG)

Theme: National Heritage Designations

Coverage: A. Durlston Head to White Nothe





This Map is reproduced from Ordnance Survey material with the permission of Ordnance Survey on behalf of the controller of her Majesty's Stationary Office © Crown copyright. Unauthorised reproduction infringes Crown Copyright and may lead to prosecution or civil proceedings.

Environment Agency, 100026380, 2009.

Original Map Scale: 1 : 50 000



2009

South Devon and Dorset Coastal  
Advisory Group  
(SDADCAG)

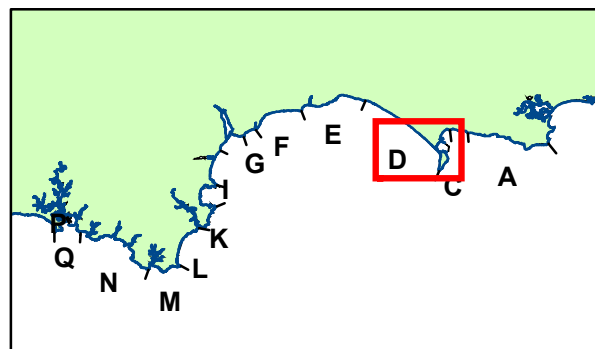
Theme:

National Heritage Designations

Coverage:

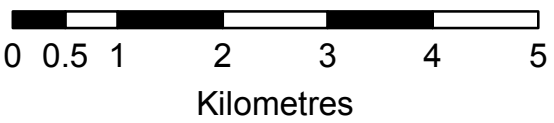
A. Durlston Head to White Nothe  
B. White Nothe to Redcliff Point  
C. Redcliff Point to Portland Bill





**Legend**

- ○ 🗨️ Non-Scheduled archaeological sites
- Scheduled Monuments
- Registered Parks and Gardens
- Listed Building
  - Grade I
  - Grade II
  - Grade II\*
  - ◆ Wrecks
- South-West Coastal Path
- ↔ Coastal Units



This Map is reproduced from Ordnance Survey material with the permission of Ordnance Survey on behalf of the controller of her Majesty's Stationary Office © Crown copyright. Unauthorised reproduction infringes Crown Copyright and may lead to prosecution or civil proceedings.

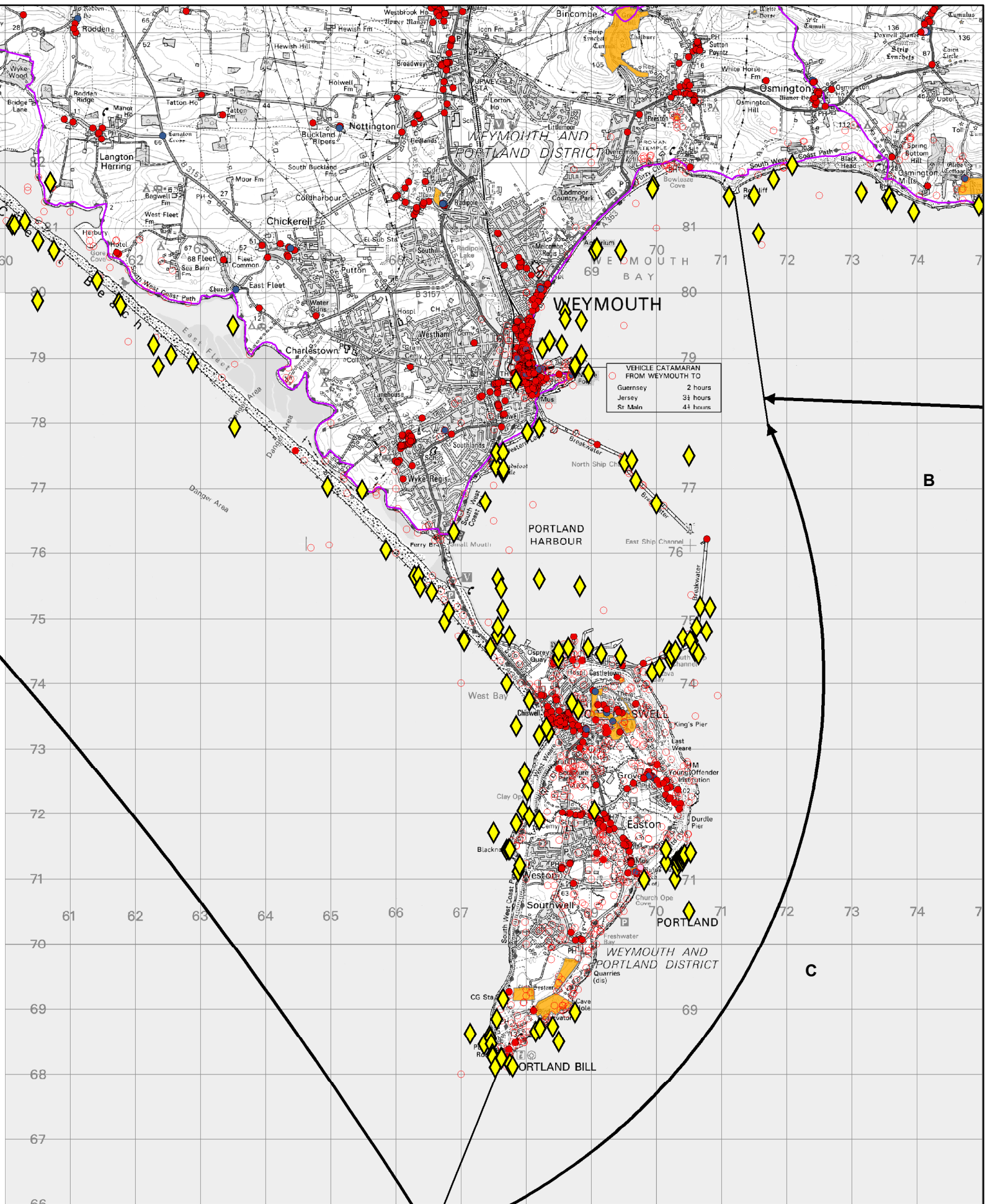
Environment Agency, 100026380, 2009.

Original Map Scale: 1 : 50 000

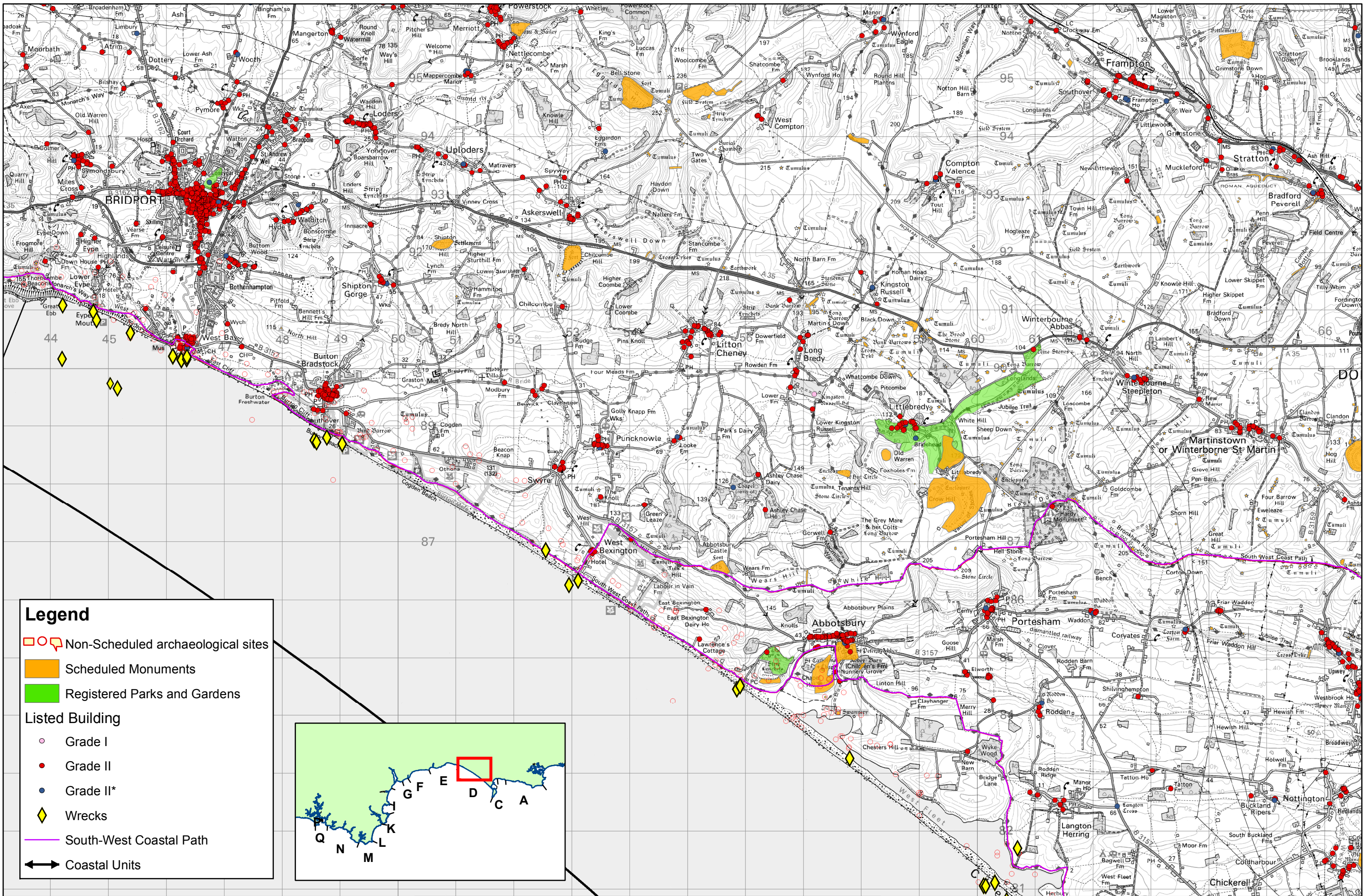
**Halcrow**  
2009  
South Devon and Dorset Coastal  
Advisory Group  
(SDADCAG)

Theme: **National Heritage Designations**

Coverage: **D. Portland Bill to Eype (Thorncombe Beacon) (Map 1 of 2)**





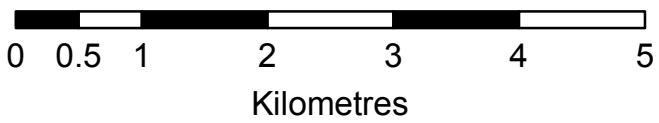
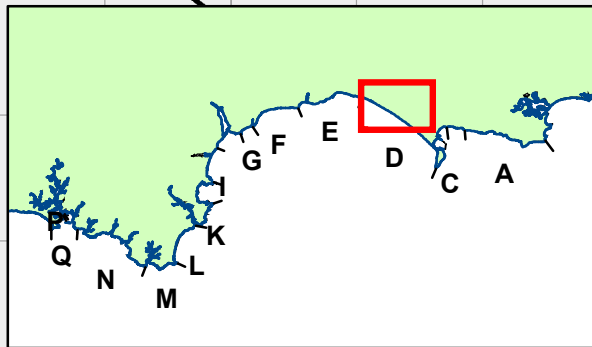


**Legend**

- ○ ⬮ Non-Scheduled archaeological sites
- Scheduled Monuments
- Registered Parks and Gardens

**Listed Building**

- Grade I
- Grade II
- Grade II\*
- ◇ Wrecks
- South-West Coastal Path
- ↔ Coastal Units



This Map is reproduced from Ordnance Survey material with the permission of Ordnance Survey on behalf of the controller of her Majesty's Stationary Office © Crown copyright. Unauthorised reproduction infringes Crown Copyright and may lead to prosecution or civil proceedings.

Environment Agency, 100026380, 2009.

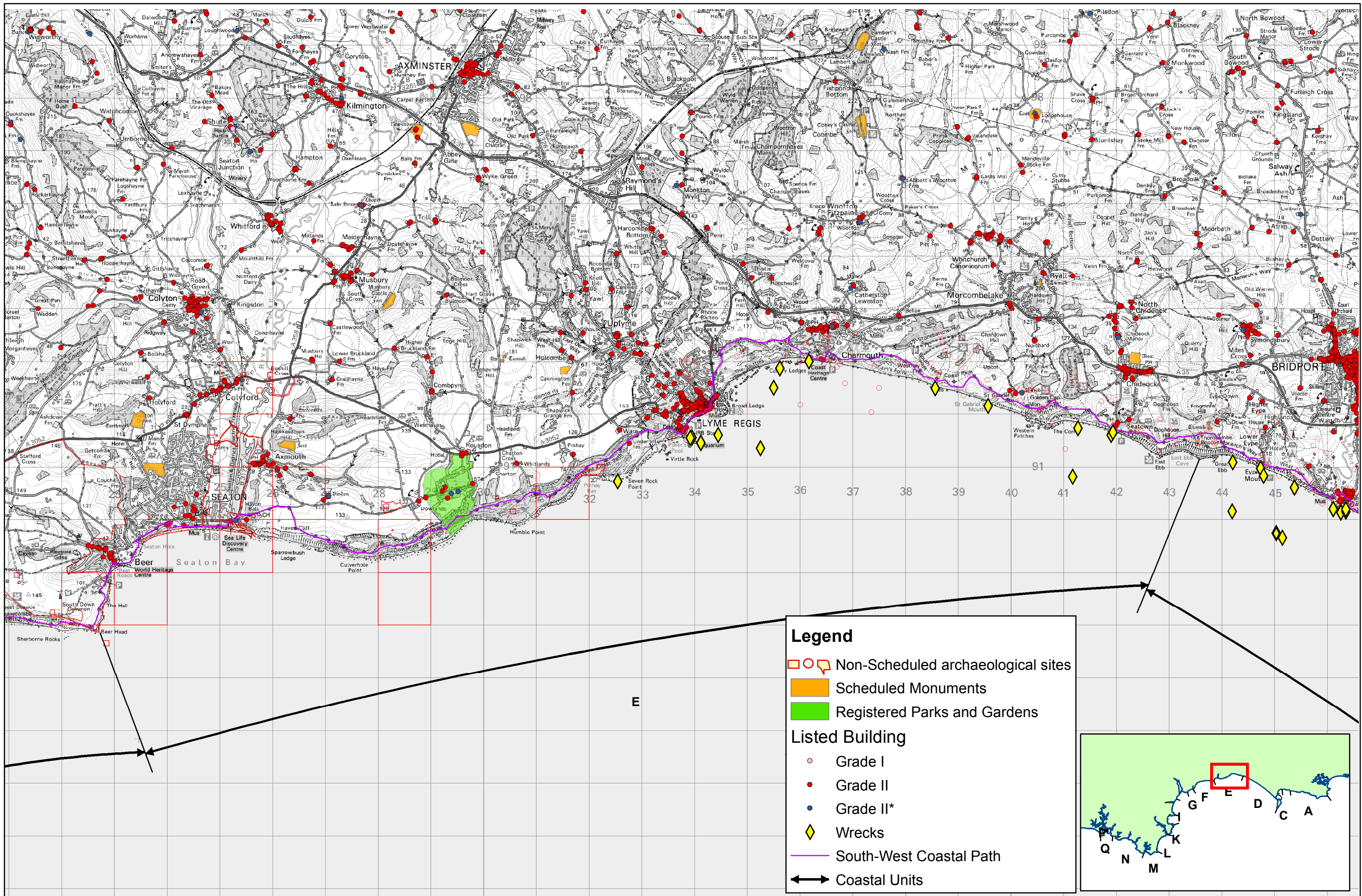
Original Map Scale: 1 : 50 000

**Halcrow**  
2009  
South Devon and Dorset Coastal  
Advisory Group  
(SDADCAG)

Theme: **National Heritage Designations**

Coverage: **D. Portland Bill to Eype (Thorncombe Beacon) (Map 2of2)**



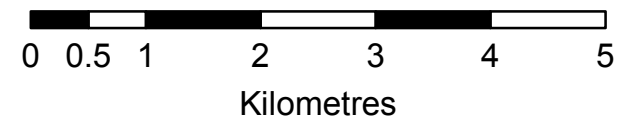
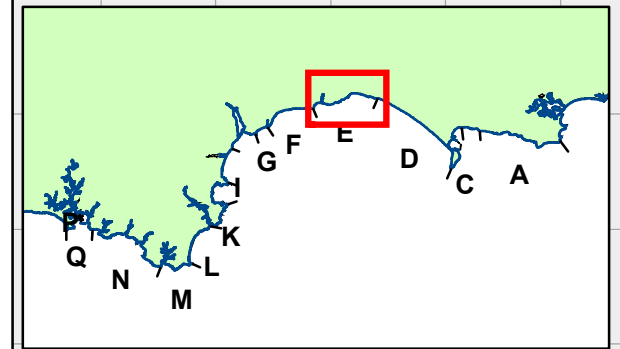


**Legend**

- Non-Scheduled archaeological sites
- Scheduled Monuments
- Registered Parks and Gardens

**Listed Building**

- Grade I
- Grade II
- Grade II\*
- ◆ Wrecks
- South-West Coastal Path
- Coastal Units



This Map is reproduced from Ordnance Survey material with the permission of Ordnance Survey on behalf of the controller of her Majesty's Stationary Office © Crown copyright. Unauthorised reproduction infringes Crown Copyright and may lead to prosecution or civil proceedings.

Environment Agency, 100026380, 2009.

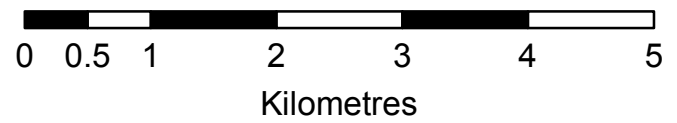
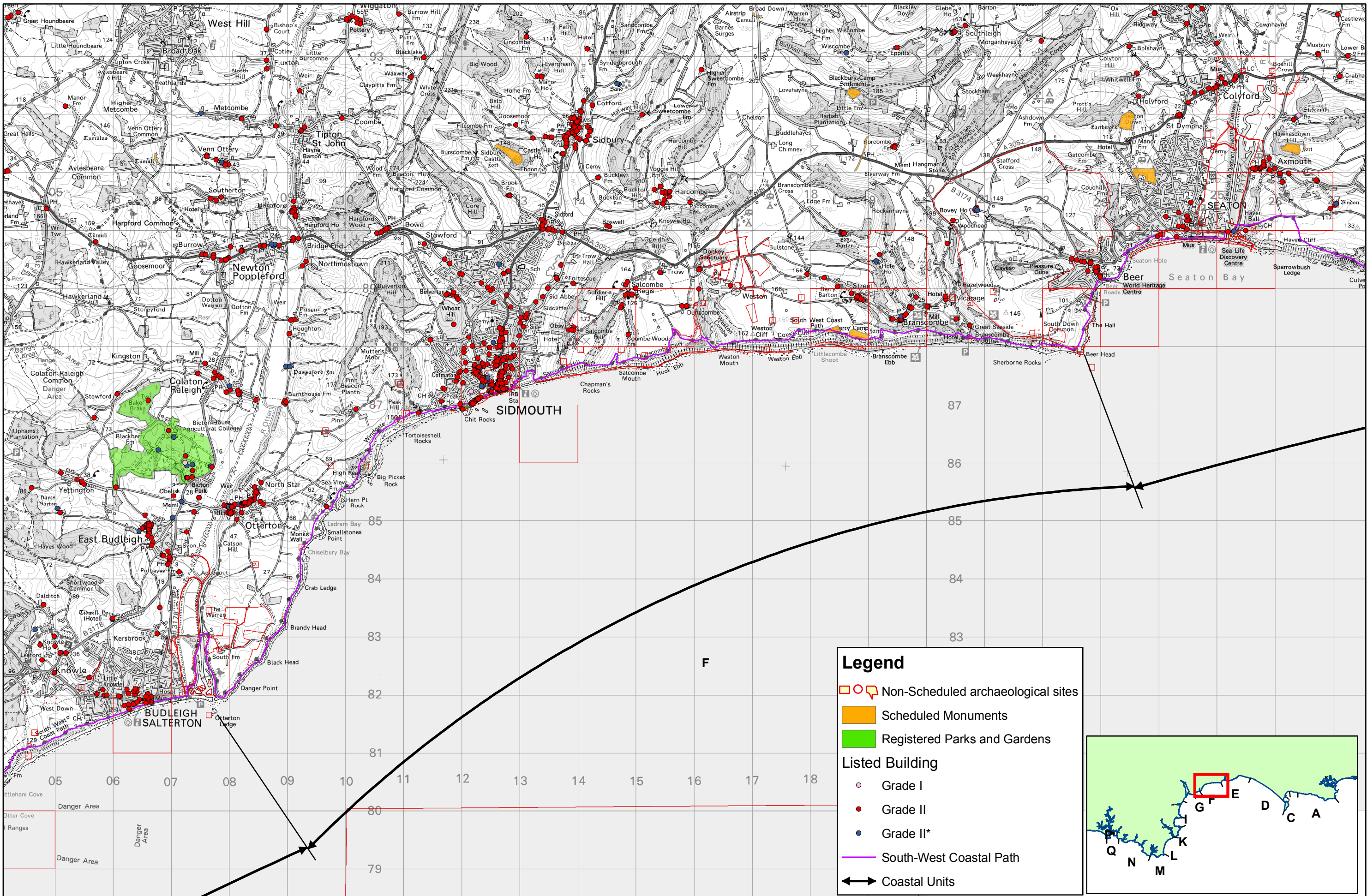
Original Map Scale: 1 : 50 000

**Halcrow**  
2009  
South Devon and Dorset Coastal  
Advisory Group  
(SDADCAG)

Theme: National Heritage Designations

Coverage: E. Eye (Thorncombe Beacon) to Beer Head





This Map is reproduced from Ordnance Survey material with the permission of Ordnance Survey on behalf of the controller of her Majesty's Stationary Office © Crown copyright. Unauthorised reproduction infringes Crown Copyright and may lead to prosecution or civil proceedings.

Environment Agency, 100026380, 2009.

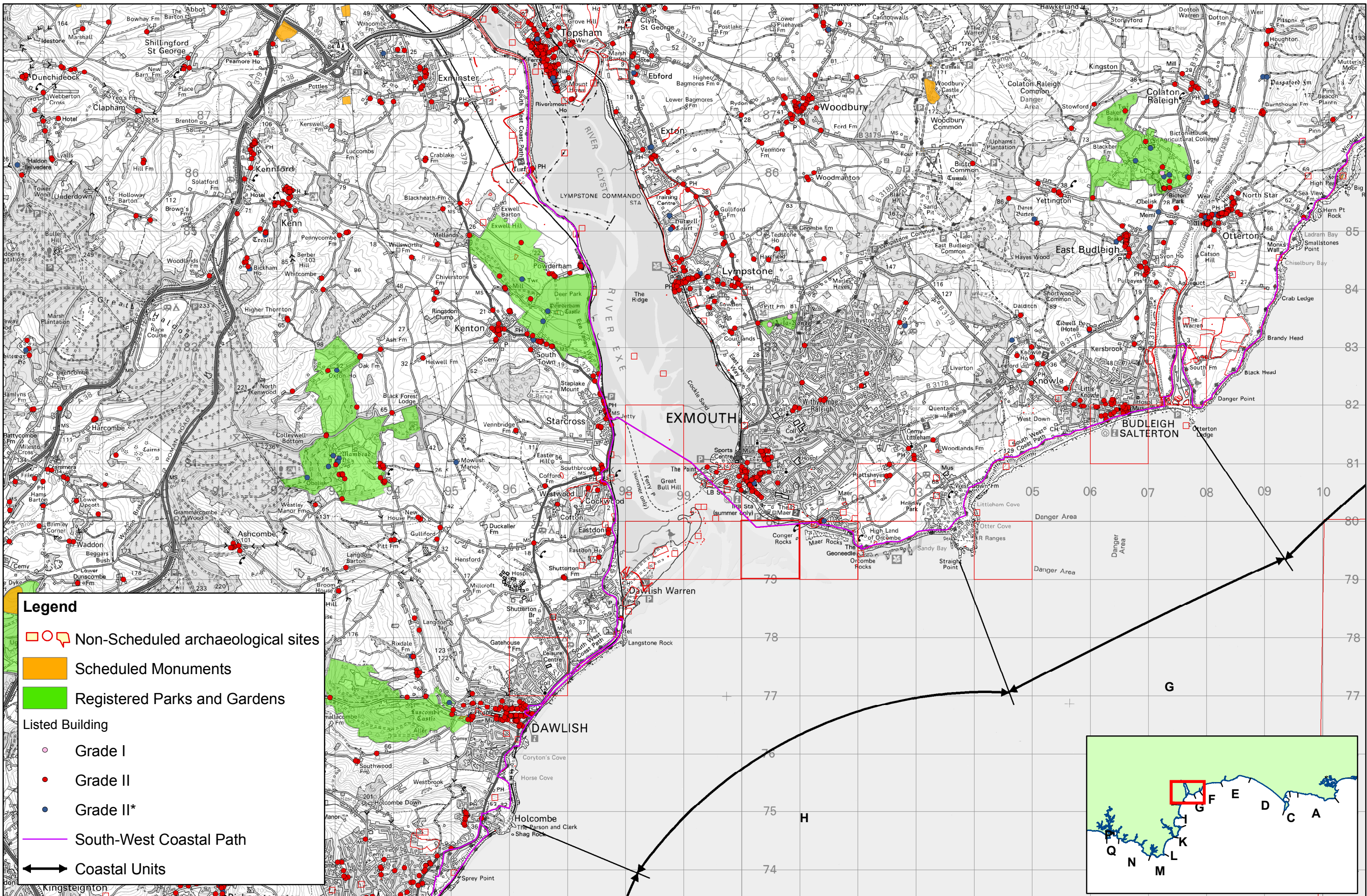
Original Map Scale: 1 : 50 000

**Halcrow**  
2009  
South Devon and Dorset Coastal  
Advisory Group  
(SDADCAG)

Theme: National Heritage Designations

Coverage: F. Beer Head to Otterton Ledge





**Legend**

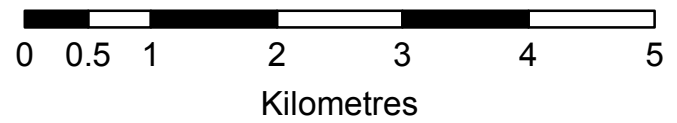
- ○ ◻ Non-Scheduled archaeological sites
- Scheduled Monuments
- Registered Parks and Gardens

Listed Building

- Grade I
- Grade II
- Grade II\*

South-West Coastal Path

Coastal Units



This Map is reproduced from Ordnance Survey material with the permission of Ordnance Survey on behalf of the controller of her Majesty's Stationary Office © Crown copyright. Unauthorised reproduction infringes Crown Copyright and may lead to prosecution or civil proceedings.

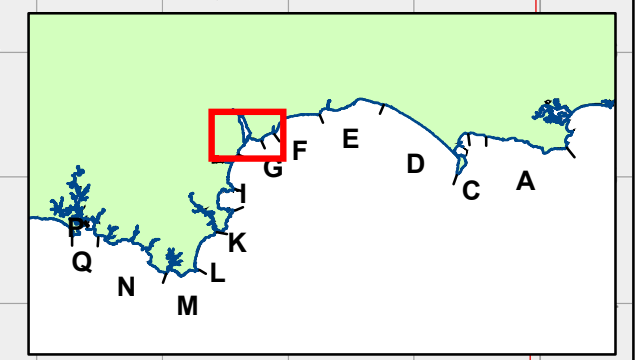
Environment Agency, 100026380, 2009.

Original Map Scale: 1 : 50 000

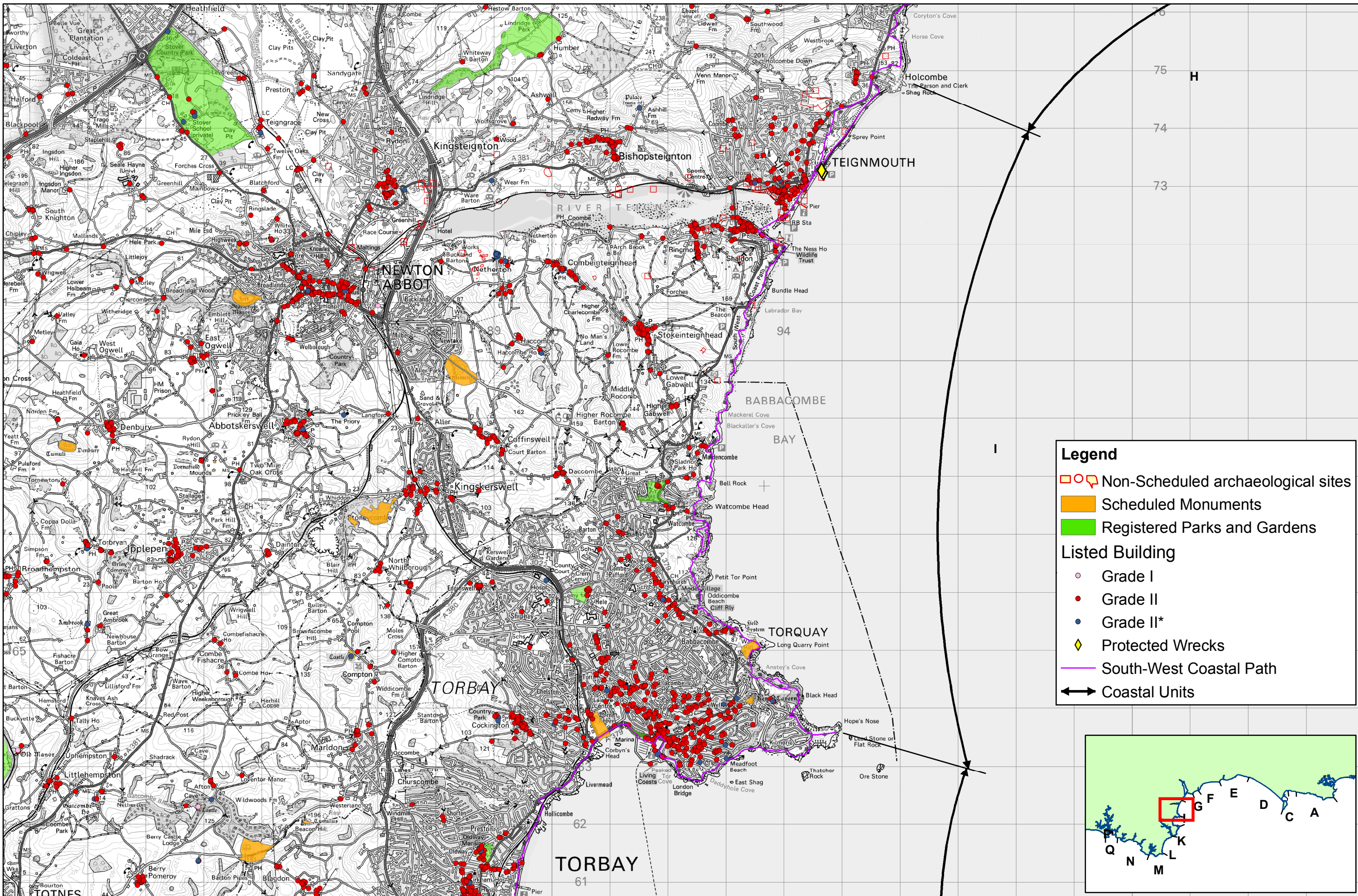
**Halcrow**  
2009  
South Devon and Dorset Coastal  
Advisory Group  
(SDADCAG)

Theme: **National Heritage Designations**

Coverage: G. Otterton Ledge to Straight Point  
H. Straight Point to Holcombe (The Parson and Clerk Rocks)





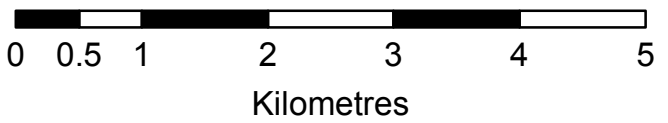
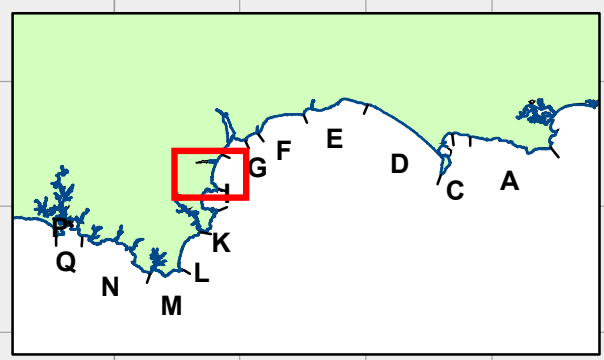


**Legend**

- Non-Scheduled archaeological sites
- Scheduled Monuments
- Registered Parks and Gardens

**Listed Building**

- Grade I
- Grade II
- Grade II\*
- ◆ Protected Wrecks
- South-West Coastal Path
- Coastal Units



This Map is reproduced from Ordnance Survey material with the permission of Ordnance Survey on behalf of the controller of her Majesty's Stationary Office © Crown copyright. Unauthorised reproduction infringes Crown Copyright and may lead to prosecution or civil proceedings.

Environment Agency, 100026380, 2009.

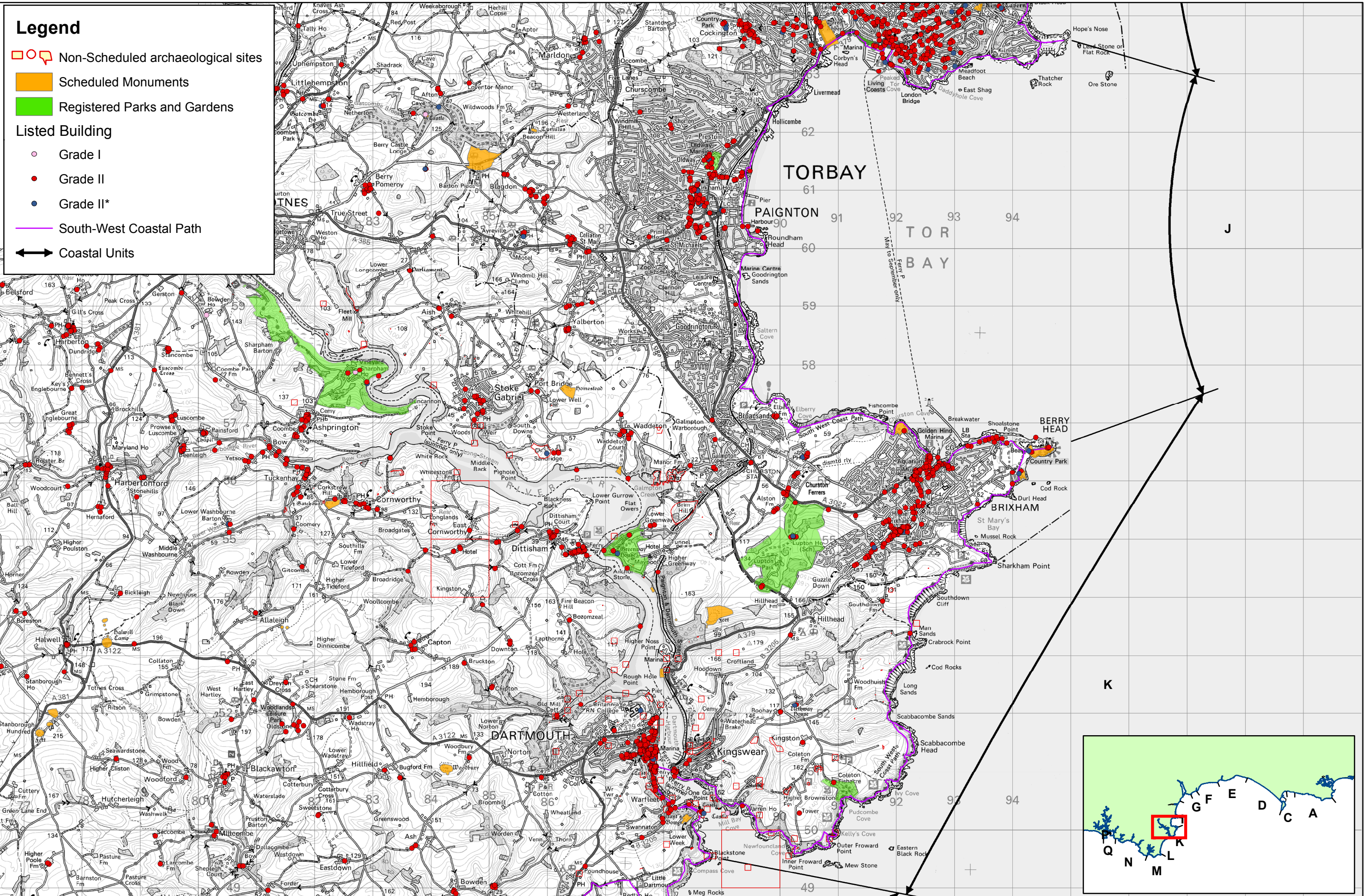
Original Map Scale: 1 : 50 000

**Halcrow**  
2009  
South Devon and Dorset Coastal  
Advisory Group  
(SDADCAG)

Theme: National Heritage Designations

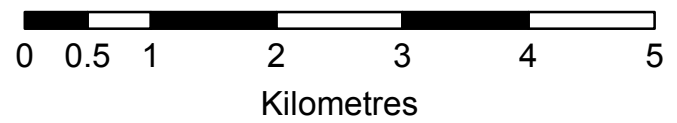
Coverage: I. Holcombe to Hope's Nose





**Legend**

- ○ ● Non-Scheduled archaeological sites
- Scheduled Monuments
- Registered Parks and Gardens
- Listed Building
- Grade I
- Grade II
- Grade II\*
- South-West Coastal Path
- Coastal Units



This Map is reproduced from Ordnance Survey material with the permission of Ordnance Survey on behalf of the controller of her Majesty's Stationary Office © Crown copyright. Unauthorised reproduction infringes Crown Copyright and may lead to prosecution or civil proceedings.

Environment Agency, 100026380, 2009.

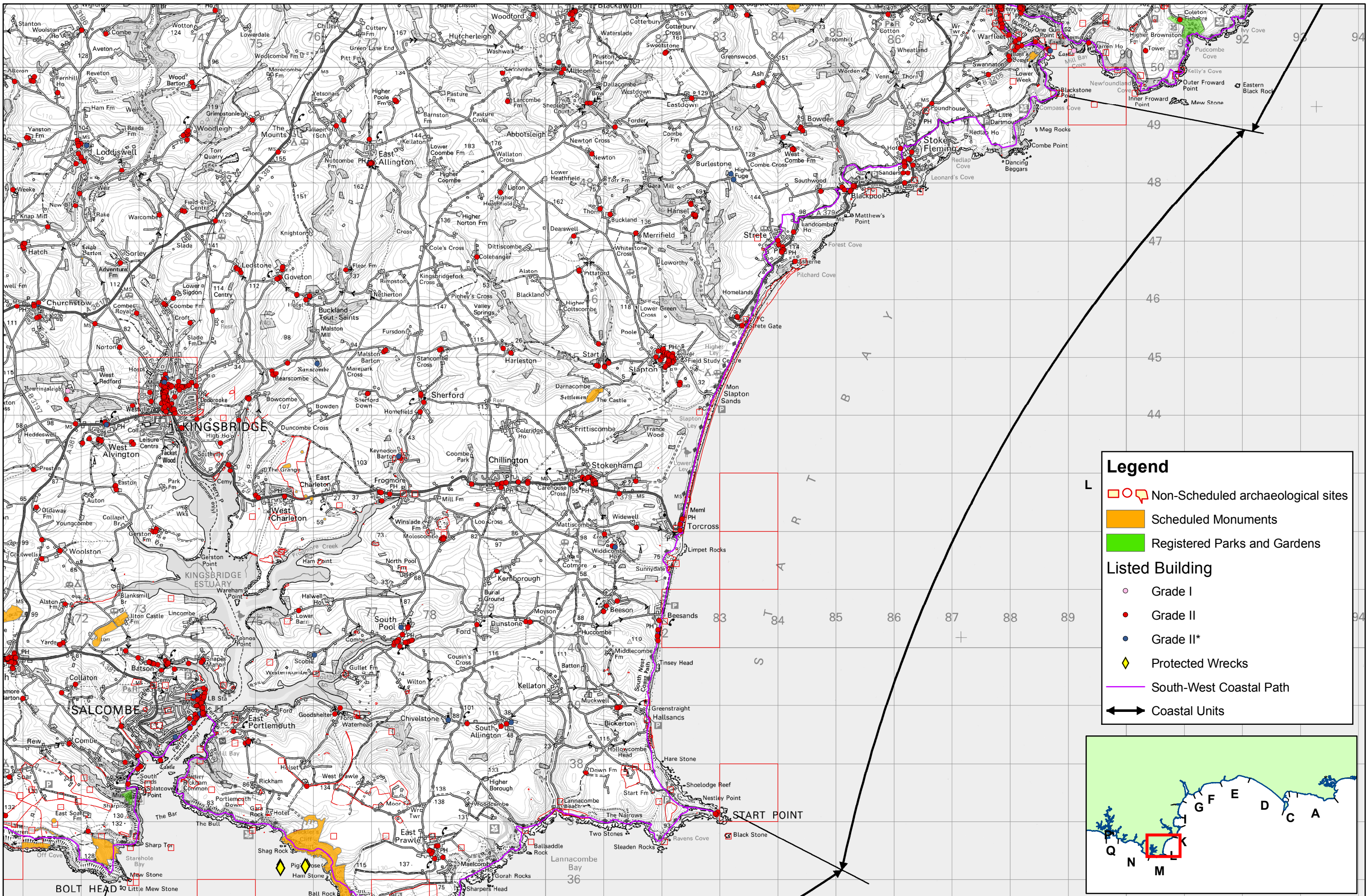
Original Map Scale: 1 : 50 000

**Halcrow**  
2009  
South Devon and Dorset Coastal  
Advisory Group  
(SDADCAG)

Theme: National Heritage Designations

Coverage: J. Tor Bay (Hope's Nose to Berry Head)  
K. Berry Head to Blackstone Point



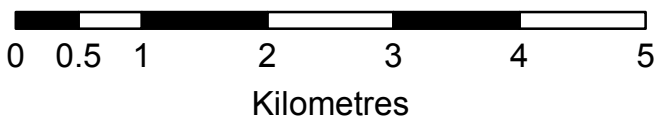


**Legend**

- ○ ⏏ Non-Scheduled archaeological sites
- Scheduled Monuments
- Registered Parks and Gardens

**Listed Building**

- Grade I
- Grade II
- Grade II\*
- ◆ Protected Wrecks
- South-West Coastal Path
- Coastal Units



This Map is reproduced from Ordnance Survey material with the permission of Ordnance Survey on behalf of the controller of her Majesty's Stationary Office © Crown copyright. Unauthorised reproduction infringes Crown Copyright and may lead to prosecution or civil proceedings.

Environment Agency, 100026380, 2009.

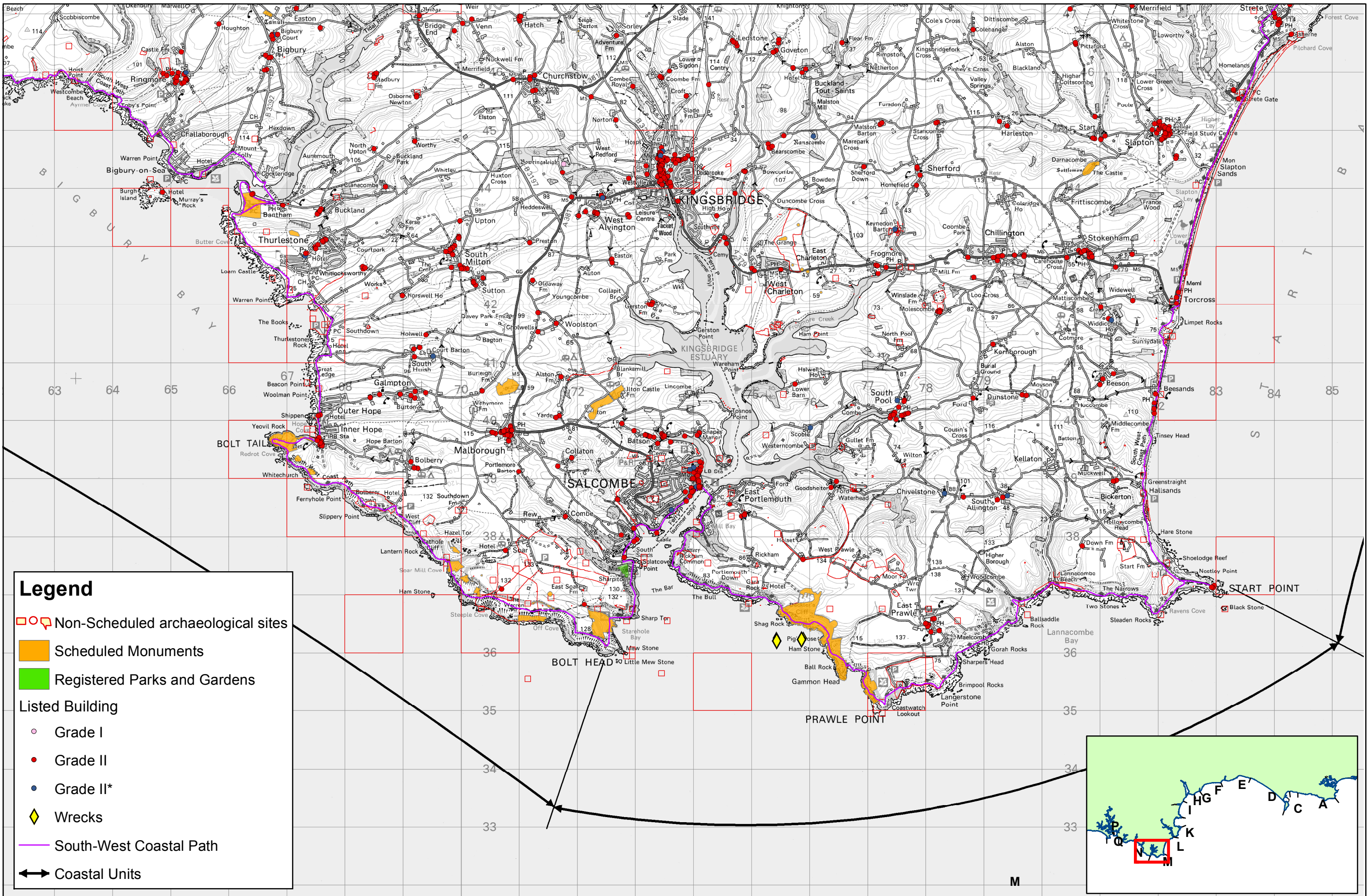
Original Map Scale: 1 : 50 000

**Halcrow**  
2009  
South Devon and Dorset Coastal  
Advisory Group  
(SDADCAG)

Theme: National Heritage Designations

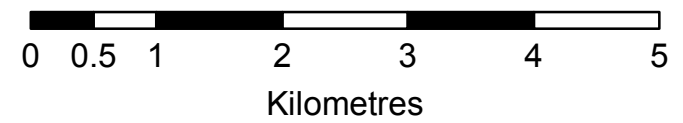
Coverage: L. Blackstone Point to Start Point





**Legend**

- Non-Scheduled archaeological sites
- Scheduled Monuments
- Registered Parks and Gardens
- Listed Building
  - Grade I
  - Grade II
  - Grade II\*
  - Wrecks
- South-West Coastal Path
- Coastal Units



This Map is reproduced from Ordnance Survey material with the permission of Ordnance Survey on behalf of the controller of her Majesty's Stationary Office © Crown copyright. Unauthorised reproduction infringes Crown Copyright and may lead to prosecution or civil proceedings.

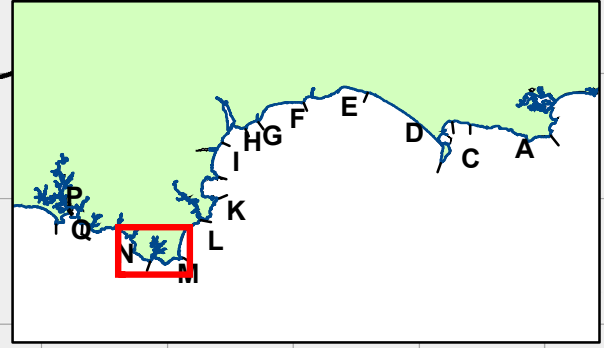
Environment Agency, 100026380, 2009.

Original Map Scale: 1 : 50 000

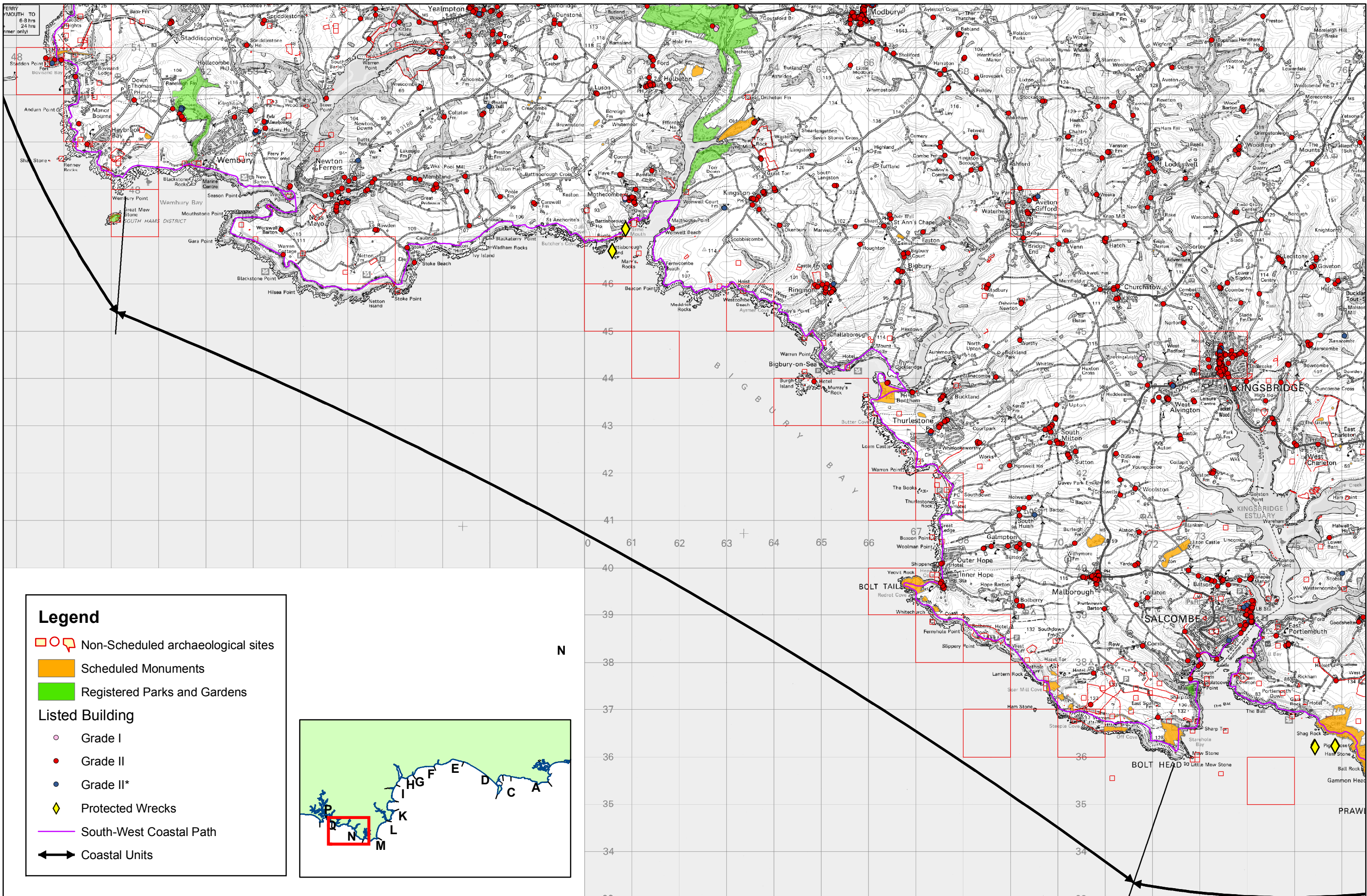
**Halcrow**  
2009  
South Devon and Dorset  
Advisory Group  
(SDADCAG)

Theme: National Heritage Designations

Coverage: M. Start Point to Bolt Head

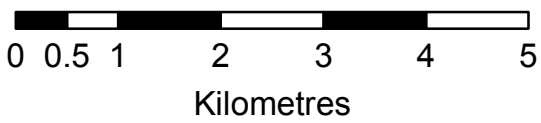
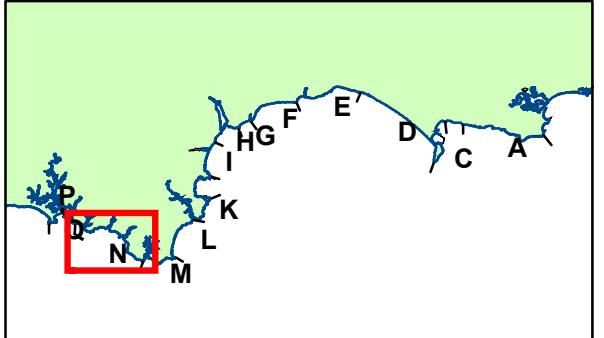






**Legend**

- ○ ⌵ Non-Scheduled archaeological sites
- Scheduled Monuments
- Registered Parks and Gardens
- Listed Building
  - Grade I
  - Grade II
  - Grade II\*
  - ◆ Protected Wrecks
- South-West Coastal Path
- Coastal Units



This Map is reproduced from Ordnance Survey material with the permission of Ordnance Survey on behalf of the controller of her Majesty's Stationary Office © Crown copyright. Unauthorised reproduction infringes Crown Copyright and may lead to prosecution or civil proceedings.

Environment Agency, 100026380, 2009.

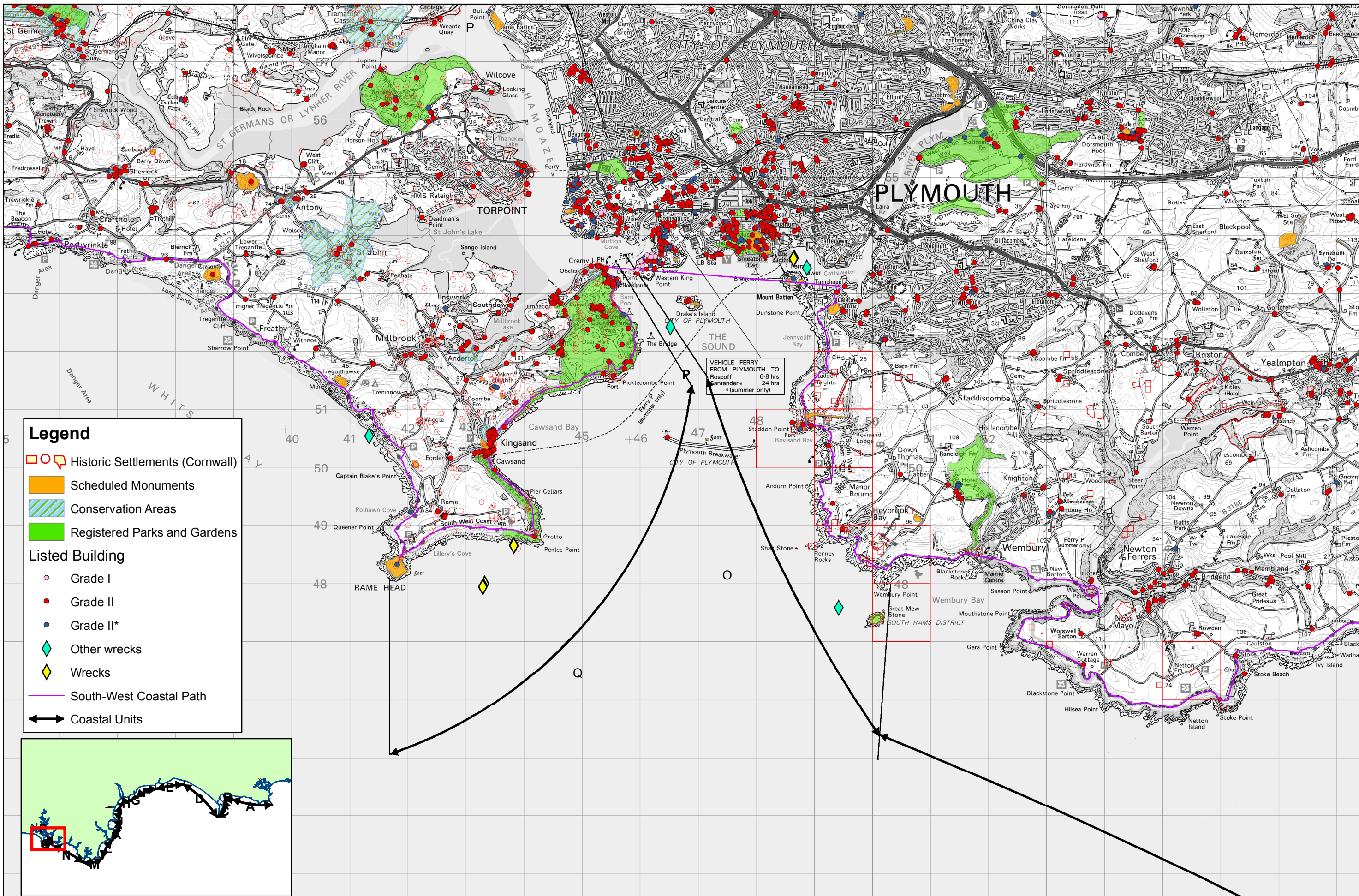
Original Map Scale: 1 : 50 000

**Halcrow**  
2009  
South Devon and Dorset  
Advisory Group  
(SDADCAG)

Theme: National Heritage Designations

Coverage: N. Bolt Head to Wembury Point



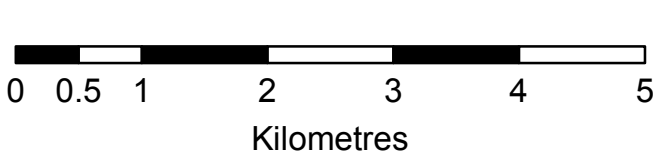
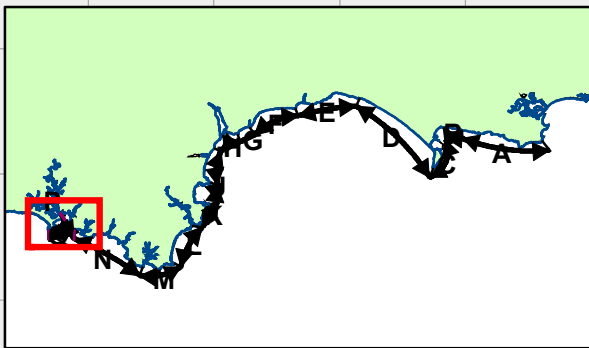


**Legend**

- ○ Ⓜ Historic Settlements (Cornwall)
- Scheduled Monuments
- Conservation Areas
- Registered Parks and Gardens

**Listed Building**

- Grade I
- Grade II
- Grade II\*
- ◆ Other wrecks
- ◆ Wrecks
- South-West Coastal Path
- ↔ Coastal Units



This Map is reproduced from Ordnance Survey material with the permission of Ordnance Survey on behalf of the controller of her Majesty's Stationary Office © Crown copyright. Unauthorised reproduction infringes Crown Copyright and may lead to prosecution or civil proceedings.

Environment Agency, 100026380, 2009.

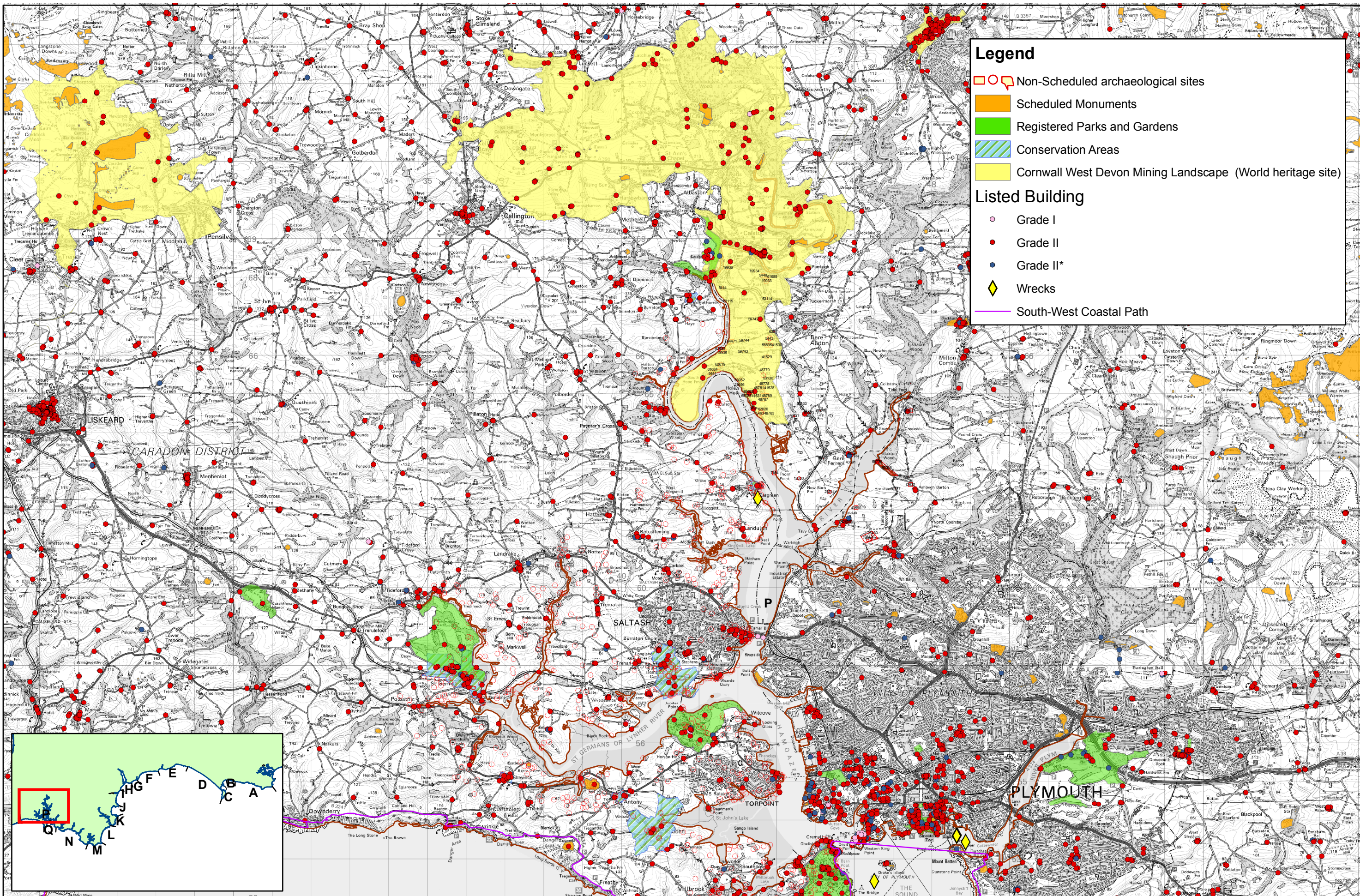
Original Map Scale: 1 : 50 000

**Halcrow**  
2009  
South Devon and Dorset  
Advisory Group  
(SDADCAG)

Theme: National Heritage Designations

Coverage: O. Wembury Point to Devil's Point  
Q. Mount Edgcombe to Rame Head



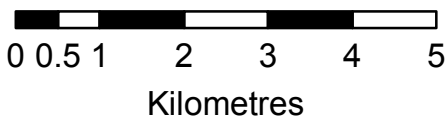
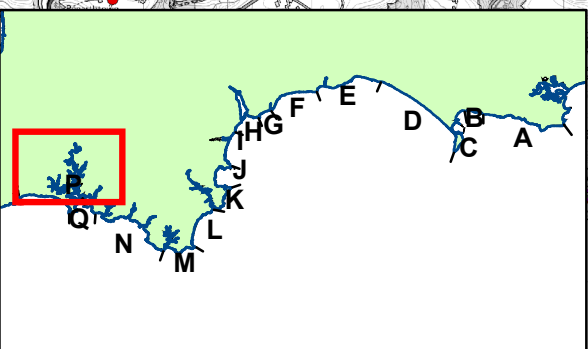


**Legend**

- ○ ◻ Non-Scheduled archaeological sites
- Scheduled Monuments
- Registered Parks and Gardens
- Conservation Areas
- Cornwall West Devon Mining Landscape (World heritage site)

**Listed Building**

- Grade I
- Grade II
- Grade II\*
- ◇ Wrecks
- South-West Coastal Path



This Map is reproduced from Ordnance Survey material with the permission of Ordnance Survey on behalf of the controller of her Majesty's Stationary Office © Crown copyright. Unauthorised reproduction infringes Crown Copyright and may lead to prosecution or civil proceedings.

Environment Agency, 100026380, 2009.

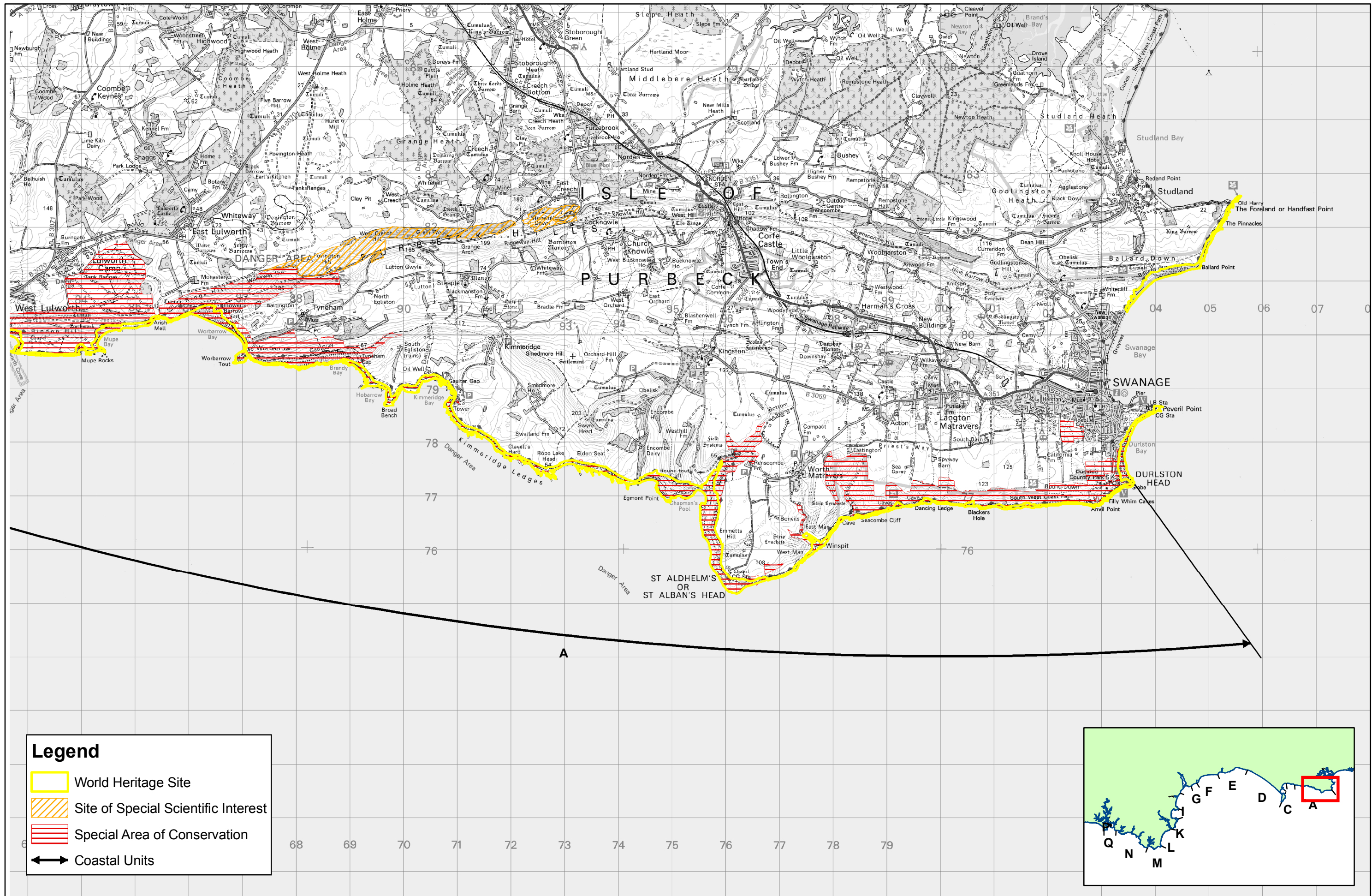
Original Map Scale: 1 : 50 000

**Halcrow**  
2009  
South Devon and Dorset  
Advisory Group  
(SDADCAG)





Theme: National Heritage Designations

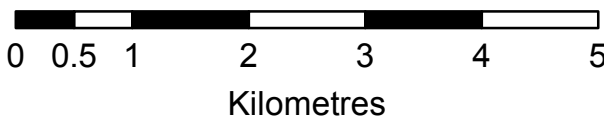
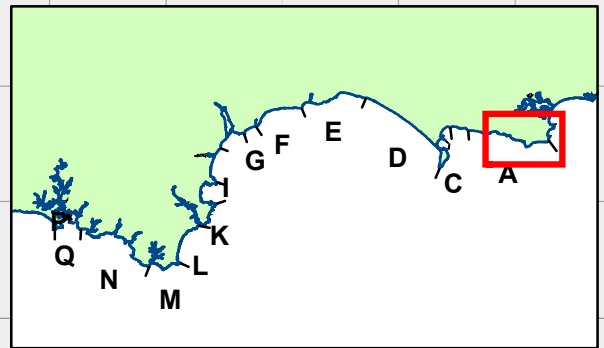
Coverage: P. Upper Tamar Estuary





**Legend**

-  World Heritage Site
-  Site of Special Scientific Interest
-  Special Area of Conservation
-  Coastal Units



This Map is reproduced from Ordnance Survey material with the permission of Ordnance Survey on behalf of the controller of her Majesty's Stationary Office © Crown copyright. Unauthorised reproduction infringes Crown Copyright and may lead to prosecution or civil proceedings.

Environment Agency, 100026380, 2009.

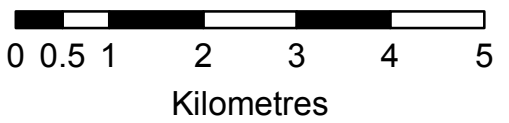
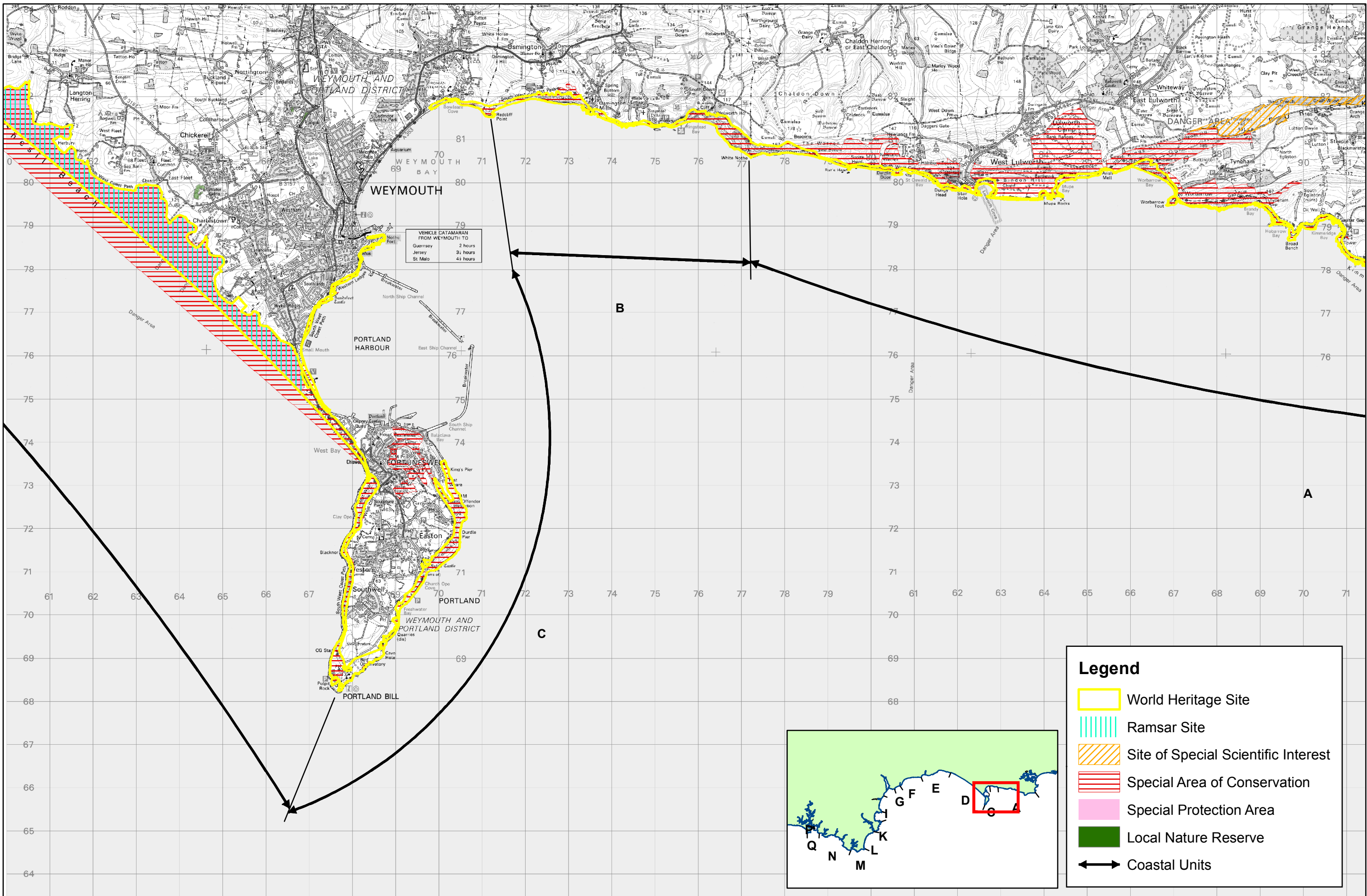
Original Map Scale: 1 : 50 000

**Halcrow**  
2009  
South Devon and Dorset Coastal  
Advisory Group  
(SDADCAG)

Theme: Nature Conservation Designations

Coverage: A. Durlston Head to White Nothe





This Map is reproduced from Ordnance Survey material with the permission of Ordnance Survey on behalf of the controller of her Majesty's Stationary Office © Crown copyright. Unauthorised reproduction infringes Crown Copyright and may lead to prosecution or civil proceedings.

Environment Agency, 100026380, 2009.

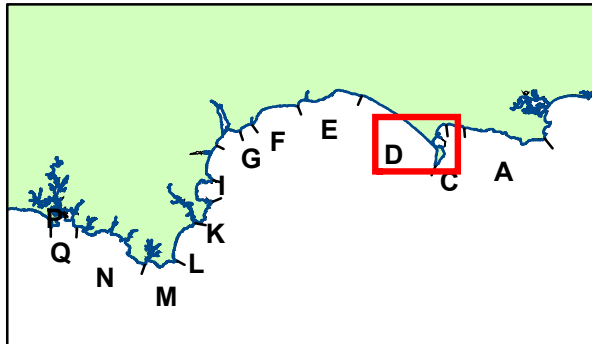
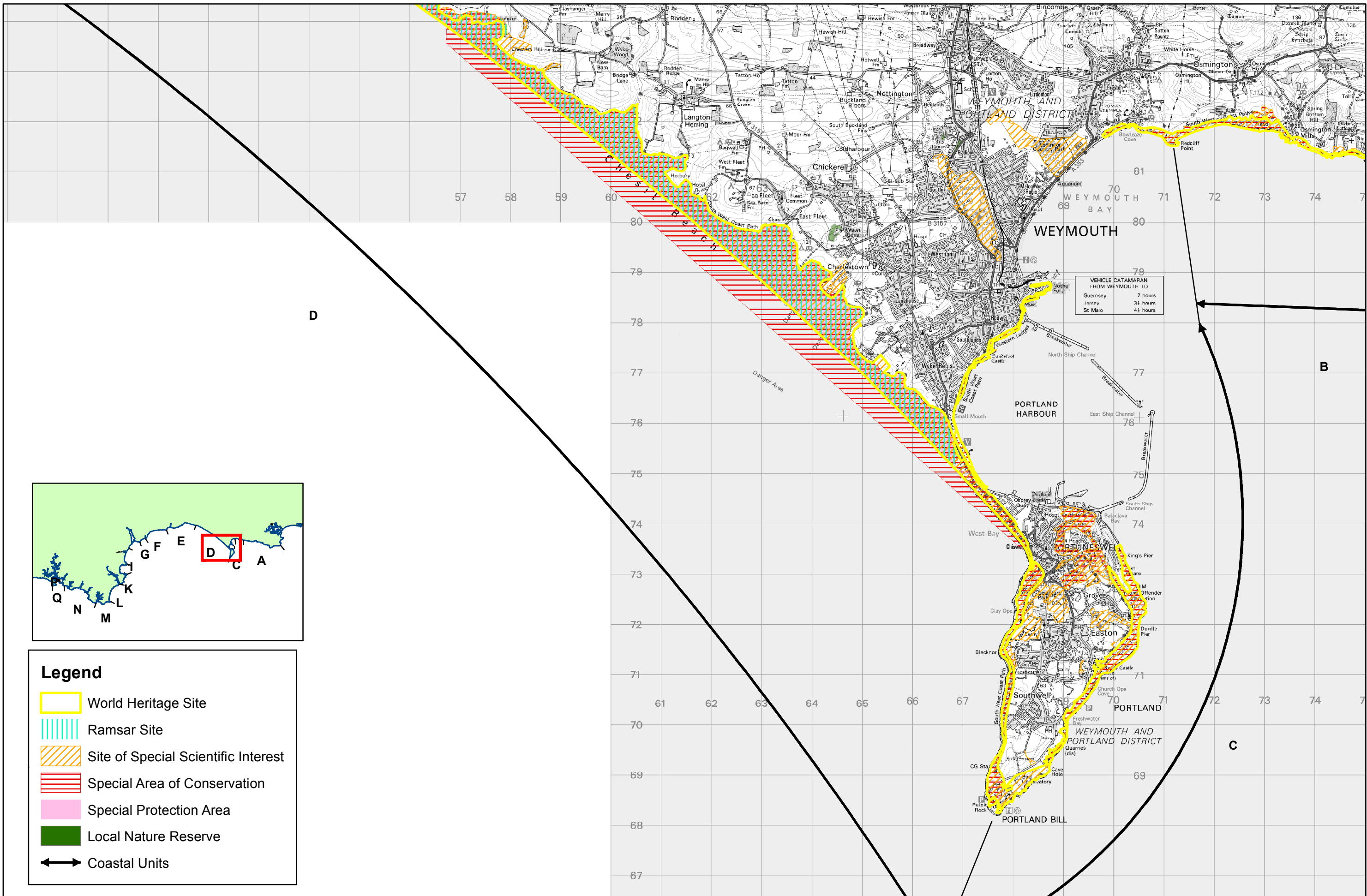
Original Map Scale: 1 : 50 000

**Halcrow**  
2009  
South Devon and Dorset Coastal  
Advisory Group  
(SDADCAG)

Theme: **Nature Conservation Designations**

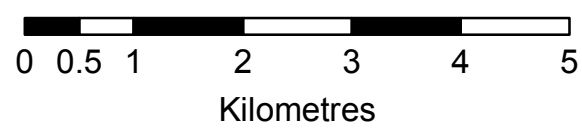
Coverage: A. Durlston Head to White Nothe  
B. White Nothe to Redcliff Point  
C. Redcliff Point to Portland Bill





**Legend**

- World Heritage Site
- Ramsar Site
- Site of Special Scientific Interest
- Special Area of Conservation
- Special Protection Area
- Local Nature Reserve
- Coastal Units



This Map is reproduced from Ordnance Survey material with the permission of Ordnance Survey on behalf of the controller of her Majesty's Stationary Office © Crown copyright. Unauthorised reproduction infringes Crown Copyright and may lead to prosecution or civil proceedings.

Environment Agency, 100026380, 2009.

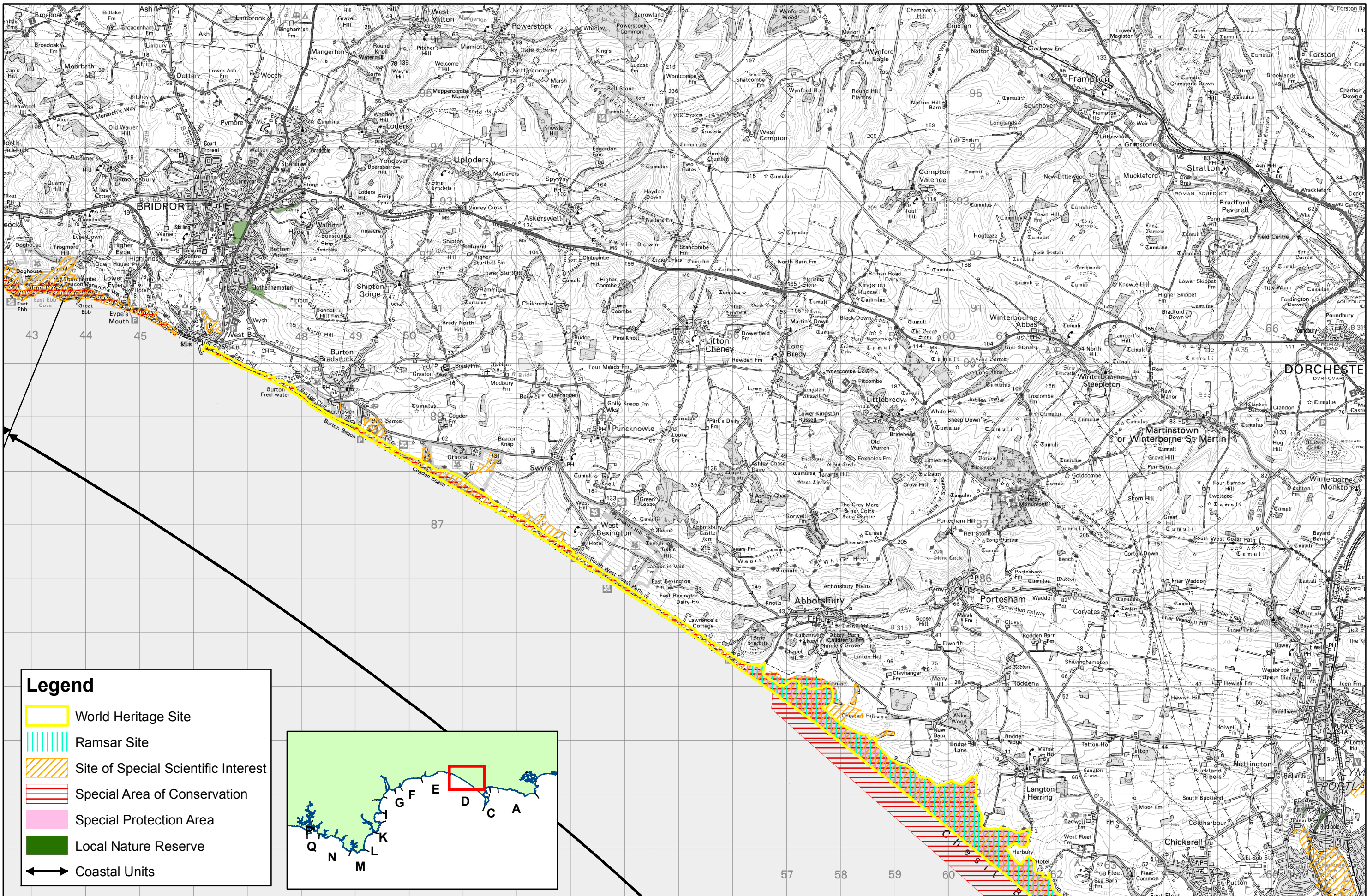
Original Map Scale: 1 : 50 000

**Halcrow**  
2009  
South Devon and Dorset Coastal  
Advisory Group  
(SDADCAG)

Theme: **Nature Conservation Designations**

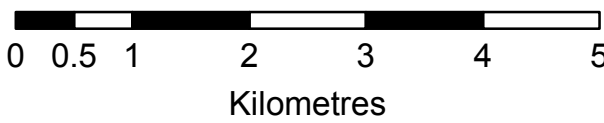
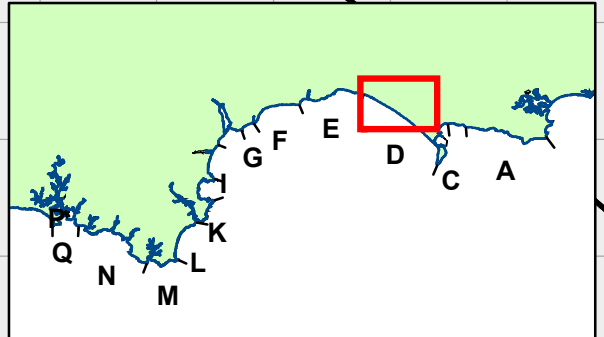
Coverage: **D. Portland Bill to Eype (Thorncombe Beacon) (Map 1 of 2)**





**Legend**

- World Heritage Site
- Ramsar Site
- Site of Special Scientific Interest
- Special Area of Conservation
- Special Protection Area
- Local Nature Reserve
- Coastal Units



This Map is reproduced from Ordnance Survey material with the permission of Ordnance Survey on behalf of the controller of her Majesty's Stationary Office © Crown copyright. Unauthorised reproduction infringes Crown Copyright and may lead to prosecution or civil proceedings.

Environment Agency, 100026380, 2009.

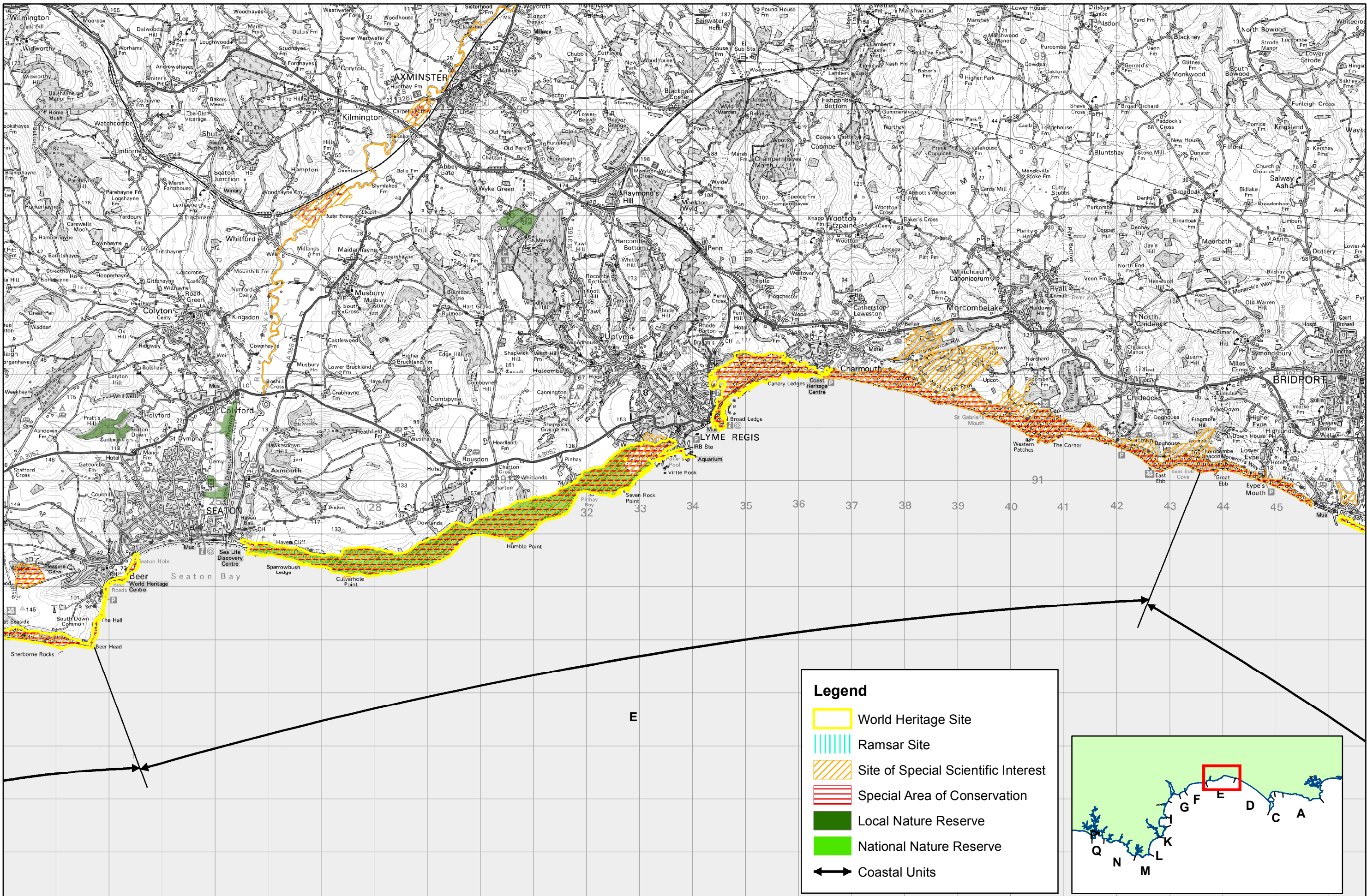
Original Map Scale: 1 : 50 000

**Halcrow**  
2009  
South Devon and Dorset Coastal  
Advisory Group  
(SDADCAG)

Theme: **Nature Conservation Designations**

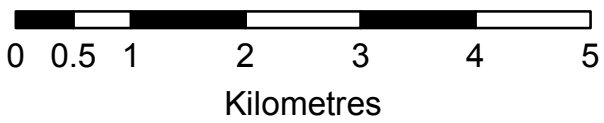
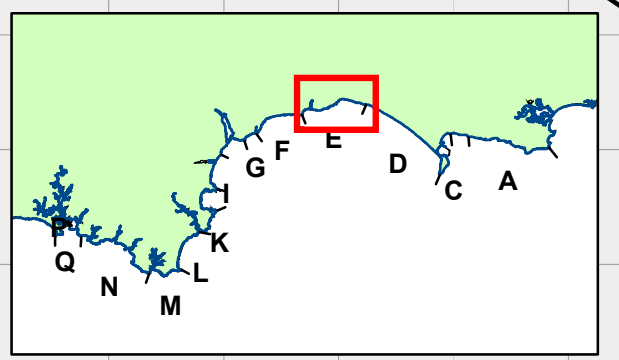
Coverage: **D. Portland Bill to Eype (Thorncombe Beacon) (Map 2of2)**





**Legend**

- World Heritage Site
- Ramsar Site
- Site of Special Scientific Interest
- Special Area of Conservation
- Local Nature Reserve
- National Nature Reserve
- Coastal Units



This Map is reproduced from Ordnance Survey material with the permission of Ordnance Survey on behalf of the controller of her Majesty's Stationary Office © Crown copyright. Unauthorised reproduction infringes Crown Copyright and may lead to prosecution or civil proceedings.

Environment Agency, 100026380, 2009.

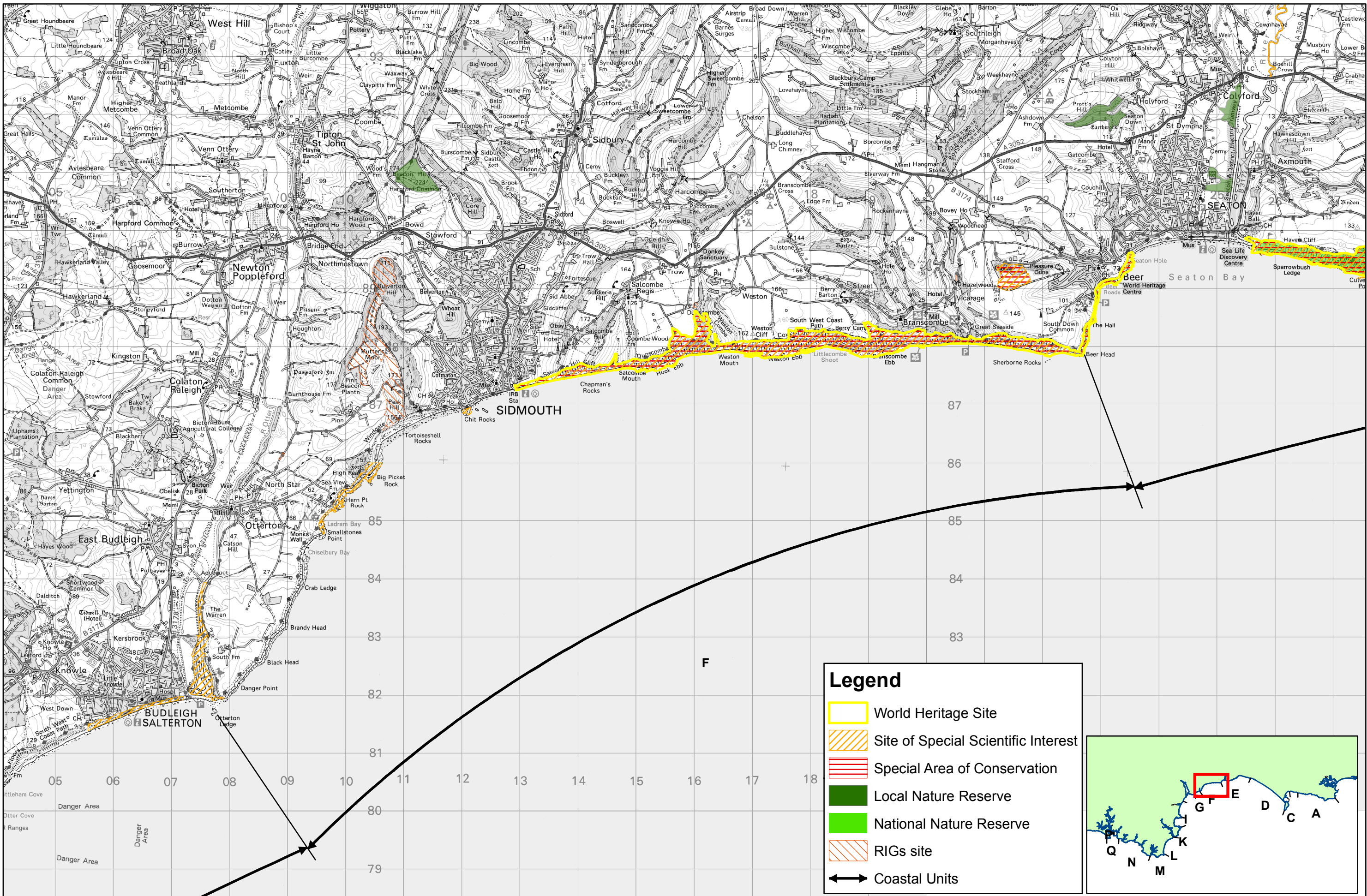
Original Map Scale: 1 : 50 000

**Halcrow**  
2009  
South Devon and Dorset Coastal  
Advisory Group  
(SDADCAG)

Theme: **Nature Conservation Designations**

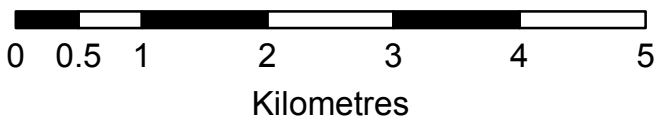
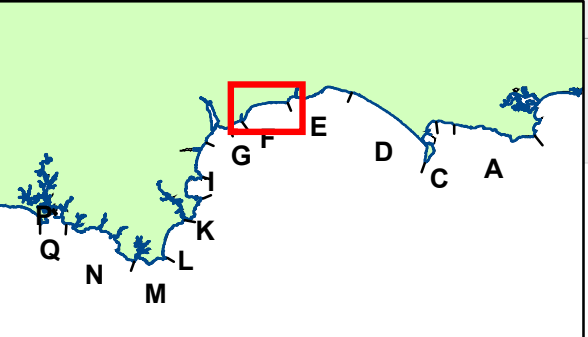
Coverage: **E. Eype (Thorncombe Beacon) to Beer Head**





**Legend**

- World Heritage Site
- Site of Special Scientific Interest
- Special Area of Conservation
- Local Nature Reserve
- National Nature Reserve
- RIGs site
- Coastal Units



This Map is reproduced from Ordnance Survey material with the permission of Ordnance Survey on behalf of the controller of her Majesty's Stationary Office © Crown copyright. Unauthorised reproduction infringes Crown Copyright and may lead to prosecution or civil proceedings.

Environment Agency, 100026380, 2009.

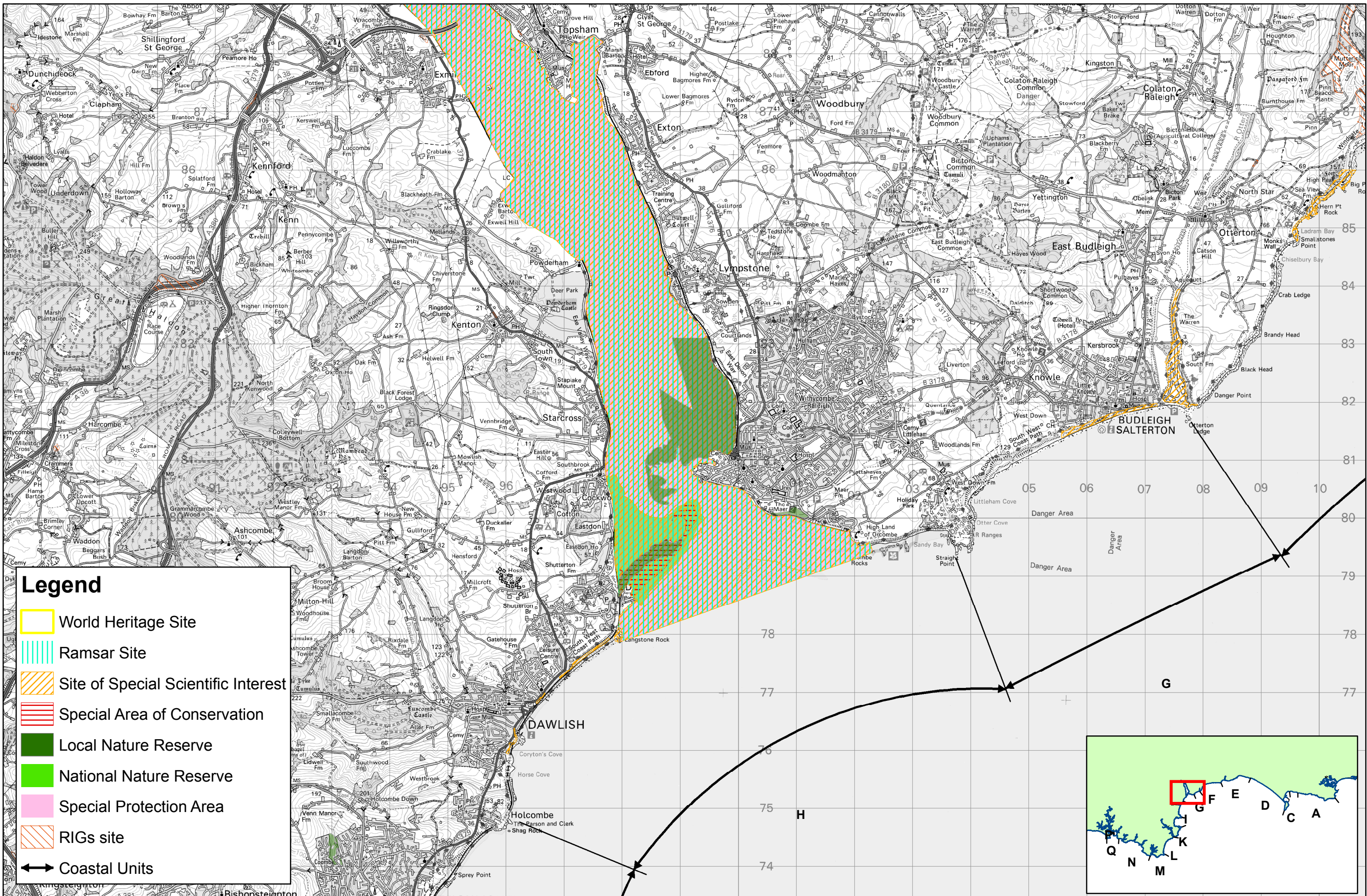
Original Map Scale: 1 : 50 000

**Halcrow**  
2009  
South Devon and Dorset Coastal  
Advisory Group  
(SDADCAG)










Theme: **Nature Conservation Designations**

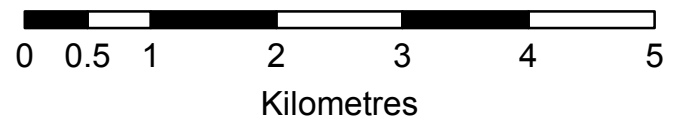
Coverage: **F. Beer Head to Otterton Ledge**





**Legend**

-  World Heritage Site
-  Ramsar Site
-  Site of Special Scientific Interest
-  Special Area of Conservation
-  Local Nature Reserve
-  National Nature Reserve
-  Special Protection Area
-  RIGs site
-  Coastal Units



This Map is reproduced from Ordnance Survey material with the permission of Ordnance Survey on behalf of the controller of her Majesty's Stationary Office © Crown copyright. Unauthorised reproduction infringes Crown Copyright and may lead to prosecution or civil proceedings.

Environment Agency, 100026380, 2009.

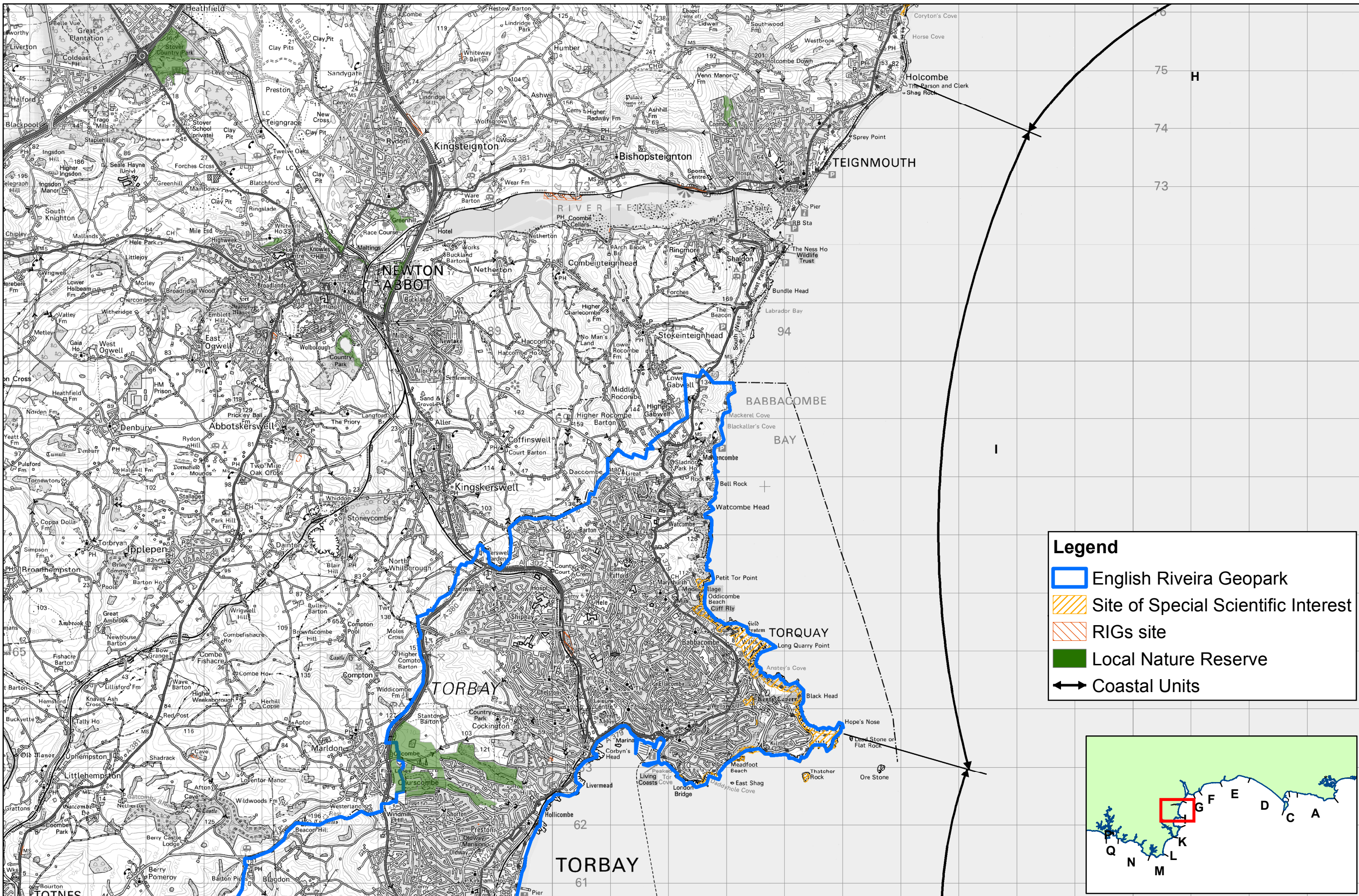
Original Map Scale: 1 : 50 000

**Halcrow**  
2009  
South Devon and Dorset Coastal  
Advisory Group  
(SDADCAG)






Theme: **Nature Conservation Designations**

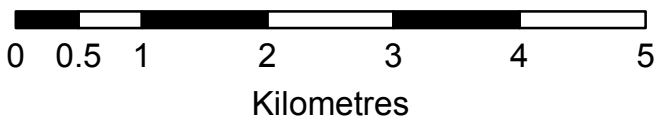
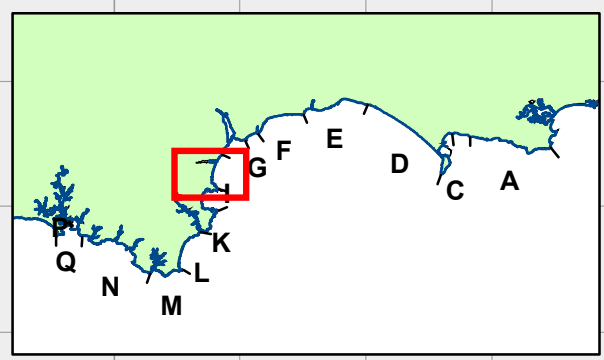
Coverage: G. Otterton Ledge to Straight Point  
H. Straight Point to Holcombe (The Parson and Clerk Rocks)





**Legend**

-  English Riviera Geopark
-  Site of Special Scientific Interest
-  RIGs site
-  Local Nature Reserve
-  Coastal Units



This Map is reproduced from Ordnance Survey material with the permission of Ordnance Survey on behalf of the controller of her Majesty's Stationary Office © Crown copyright. Unauthorised reproduction infringes Crown Copyright and may lead to prosecution or civil proceedings.

Environment Agency, 100026380, 2009.

Original Map Scale: 1 : 50 000








**Halcrow**  
2009  
South Devon and Dorset Coastal  
Advisory Group  
(SDADCAG)

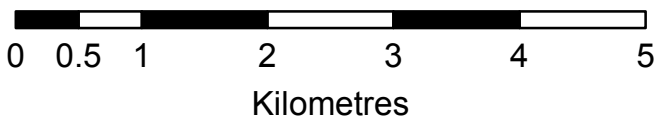
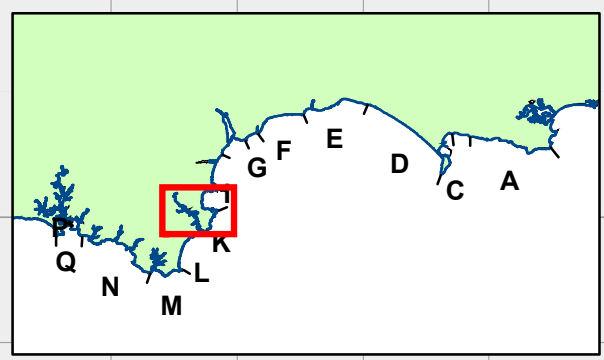
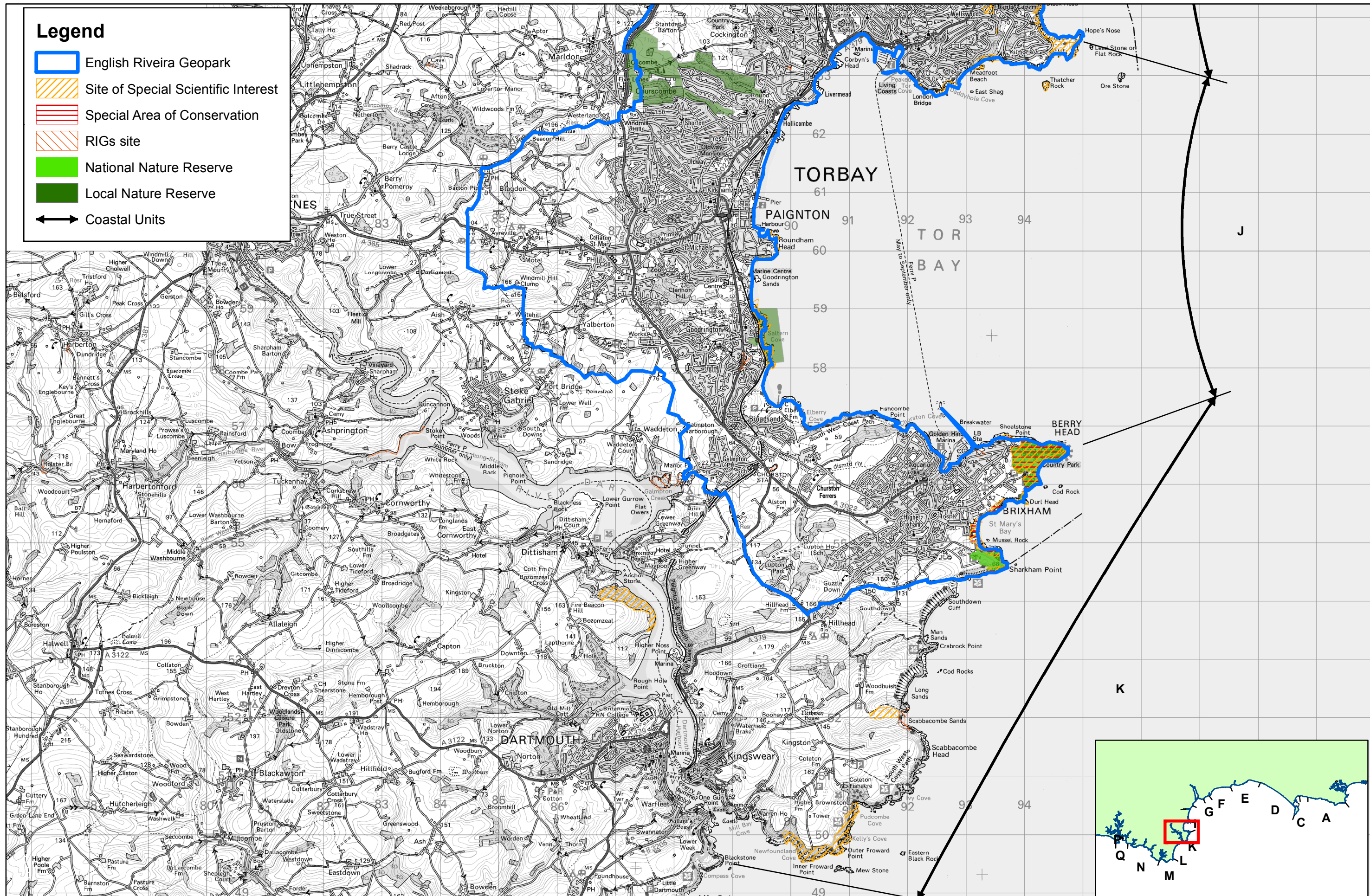
Theme: Nature Conservation Designations

Coverage: I. Holcombe to Hope's Nose



**Legend**

-  English Riviera Geopark
-  Site of Special Scientific Interest
-  Special Area of Conservation
-  RIGs site
-  National Nature Reserve
-  Local Nature Reserve
-  Coastal Units



This Map is reproduced from Ordnance Survey material with the permission of Ordnance Survey on behalf of the controller of her Majesty's Stationary Office © Crown copyright. Unauthorised reproduction infringes Crown Copyright and may lead to prosecution or civil proceedings.

Environment Agency, 100026380, 2009.

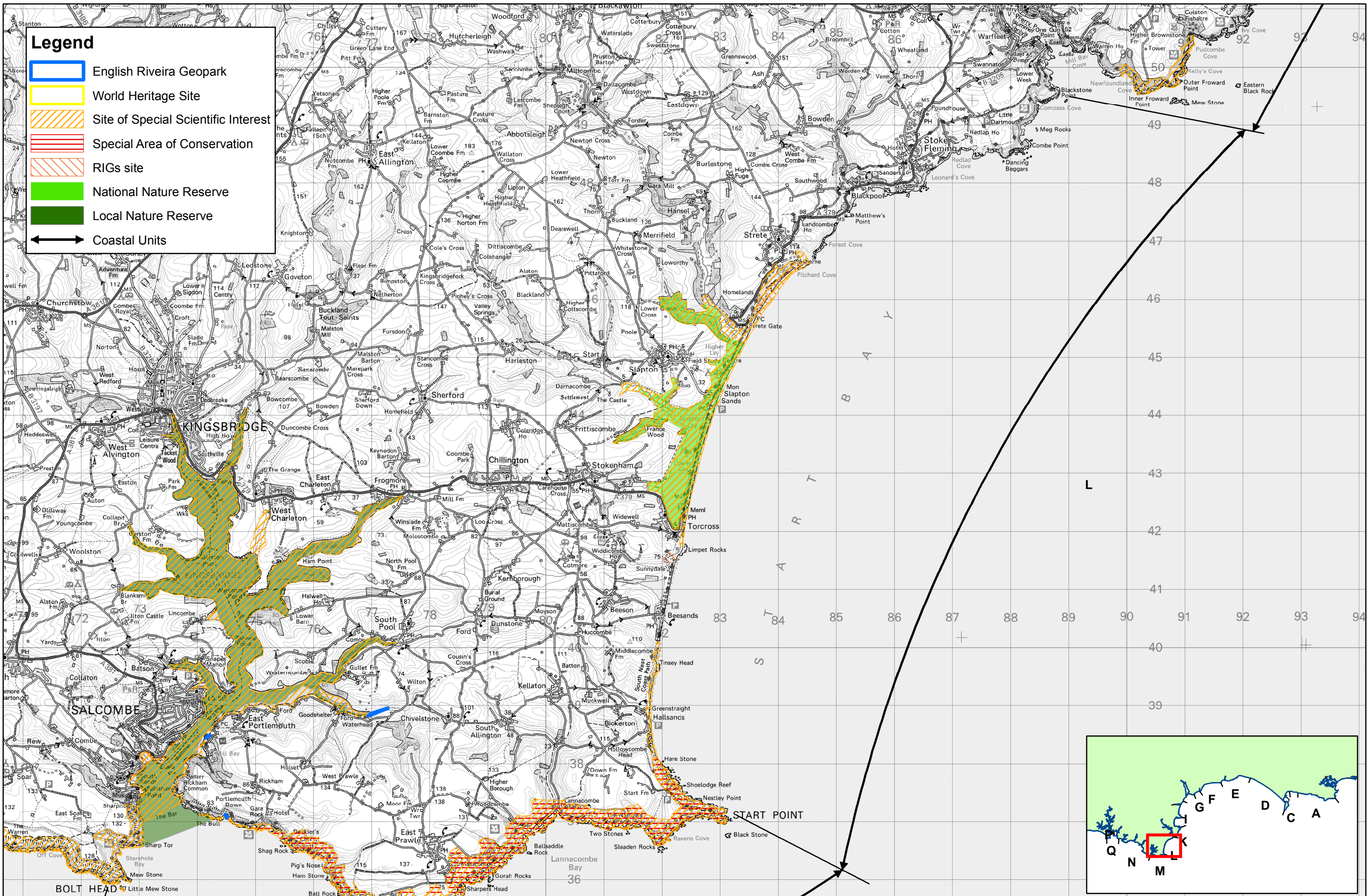
Original Map Scale: 1 : 50 000

**Halcrow**  
2009  
South Devon and Dorset  
Advisory Group  
(SDADCAG)









Theme: Nature Conservation Designations

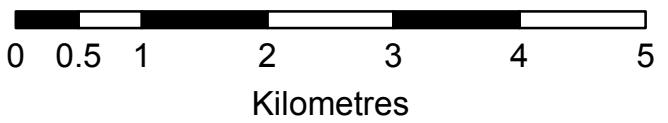
Coverage: J. Tor Bay (Hope's Nose to Berry Head)  
K. Berry Head to Blackstone Point





**Legend**

-  English Riviera Geopark
-  World Heritage Site
-  Site of Special Scientific Interest
-  Special Area of Conservation
-  RIGs site
-  National Nature Reserve
-  Local Nature Reserve
-  Coastal Units



This Map is reproduced from Ordnance Survey material with the permission of Ordnance Survey on behalf of the controller of her Majesty's Stationary Office © Crown copyright. Unauthorised reproduction infringes Crown Copyright and may lead to prosecution or civil proceedings.

Environment Agency, 100026380, 2009.

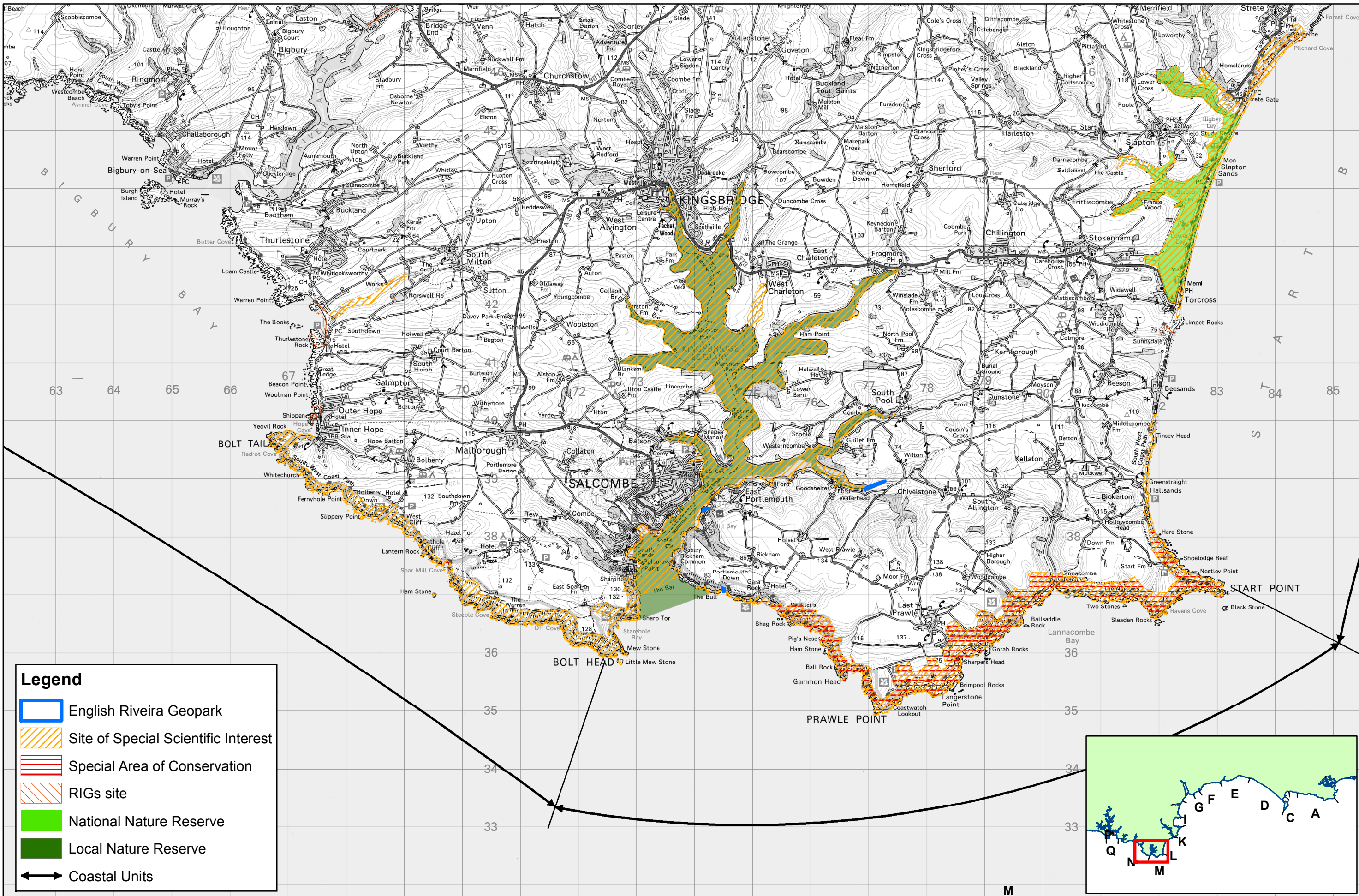
Original Map Scale: 1 : 50 000

**Halcrow**  
2009  
South Devon and Dorset  
Advisory Group  
(SDADCAG)








Theme: Nature Conservation Designations

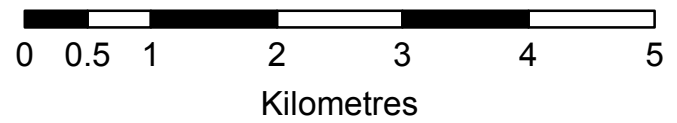
Coverage: L. Blackstone Point to Start Point





**Legend**

-  English Riviera Geopark
-  Site of Special Scientific Interest
-  Special Area of Conservation
-  RIGs site
-  National Nature Reserve
-  Local Nature Reserve
-  Coastal Units



This Map is reproduced from Ordnance Survey material with the permission of Ordnance Survey on behalf of the controller of her Majesty's Stationary Office © Crown copyright. Unauthorised reproduction infringes Crown Copyright and may lead to prosecution or civil proceedings.

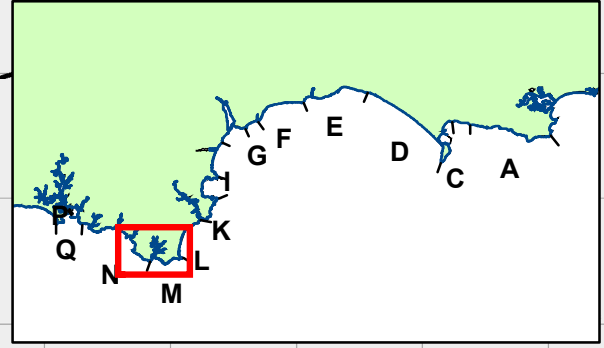
Environment Agency, 100026380, 2009.

Original Map Scale: 1 : 50 000

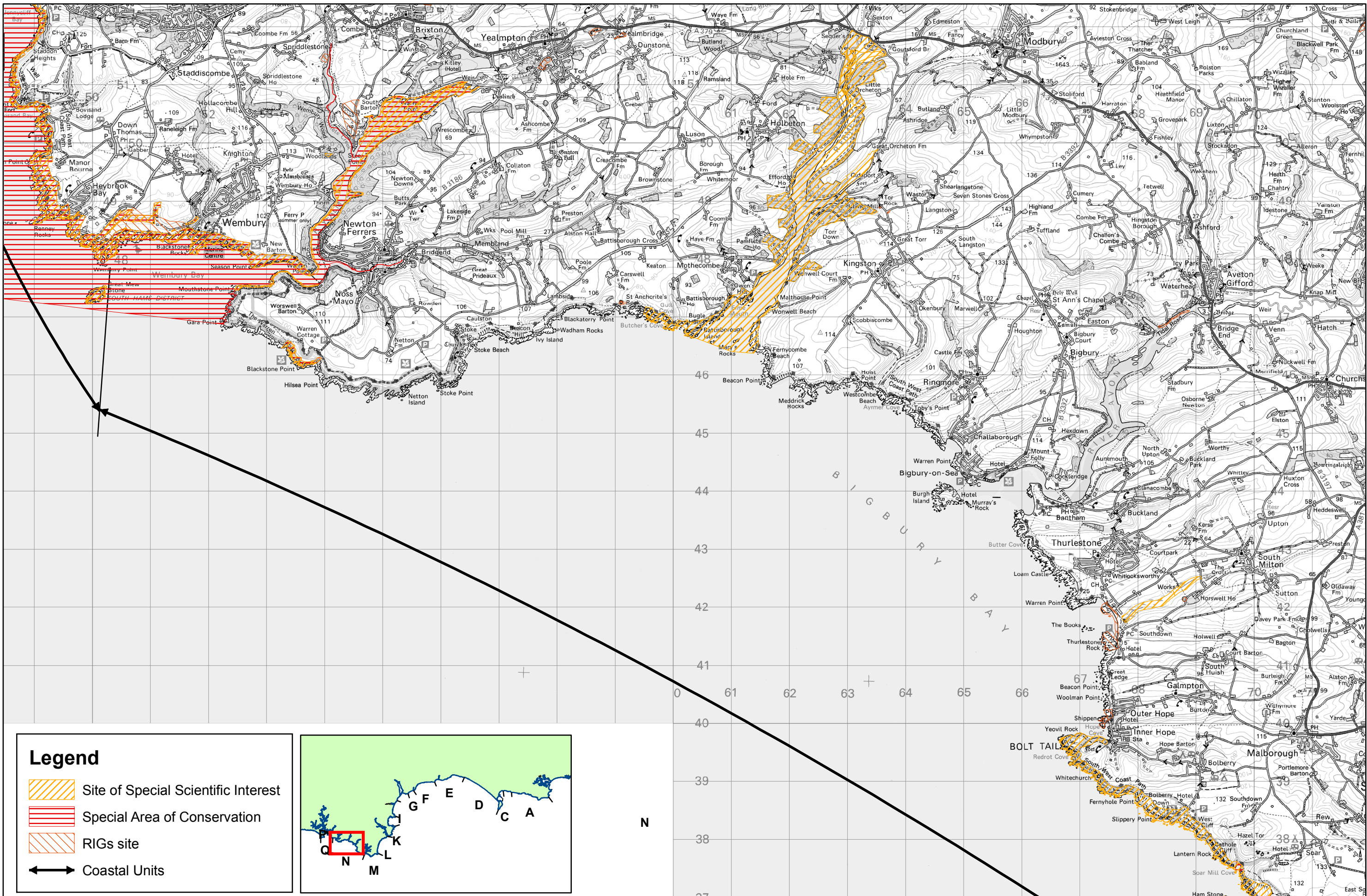
**Halcrow**  
2009  
South Devon and Dorset  
Advisory Group  
(SDADCAG)

Theme: Nature Conservation Designations





Coverage: M. Start Point to Bolt Head

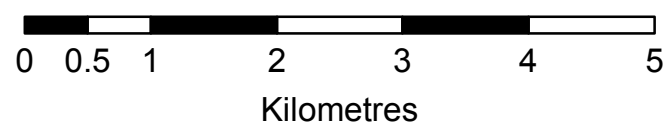
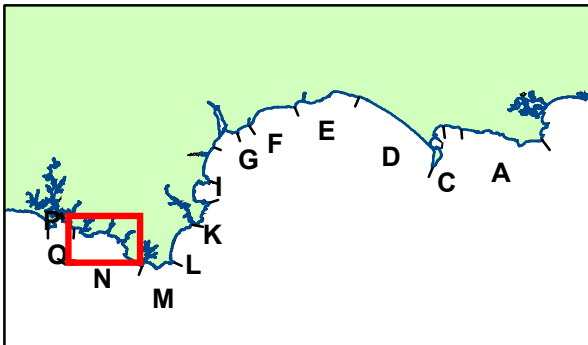






**Legend**

-  Site of Special Scientific Interest
-  Special Area of Conservation
-  RIGs site
-  Coastal Units



This Map is reproduced from Ordnance Survey material with the permission of Ordnance Survey on behalf of the controller of her Majesty's Stationary Office © Crown copyright. Unauthorised reproduction infringes Crown Copyright and may lead to prosecution or civil proceedings.

Environment Agency, 100026380, 2009.

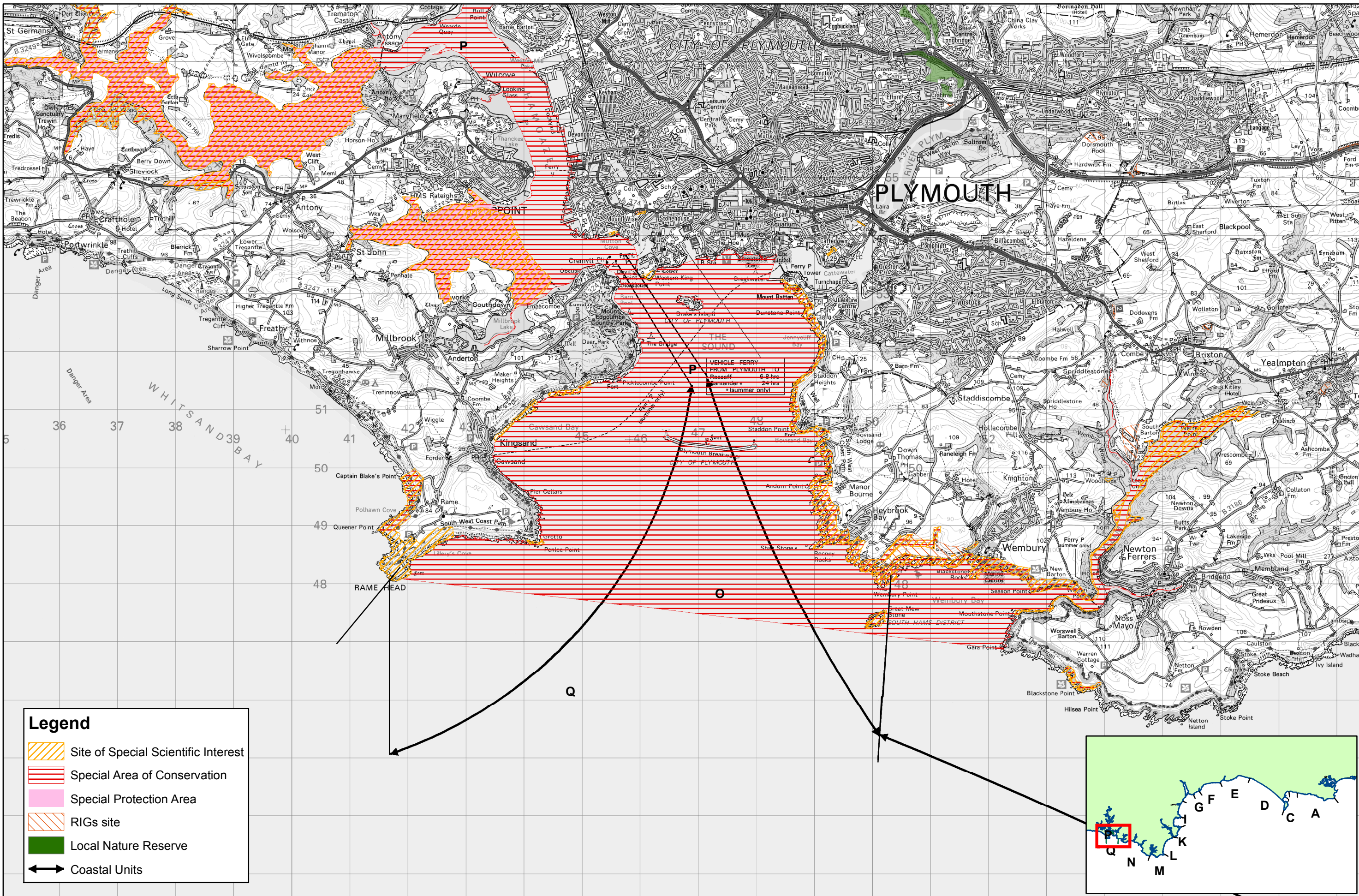
Original Map Scale: 1 : 50 000

**Halcrow**  
2009  
South Devon and Dorset  
Advisory Group  
(SDADCAG)

Theme: Nature Conservation Designations

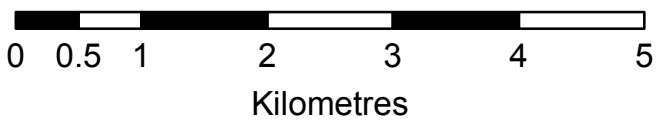
Coverage: N. Bolt Head to Wembury Point





**Legend**

- Site of Special Scientific Interest
- Special Area of Conservation
- Special Protection Area
- RIGs site
- Local Nature Reserve
- Coastal Units



This Map is reproduced from Ordnance Survey material with the permission of Ordnance Survey on behalf of the controller of her Majesty's Stationary Office © Crown copyright. Unauthorised reproduction infringes Crown Copyright and may lead to prosecution or civil proceedings.

Environment Agency, 100026380, 2009.

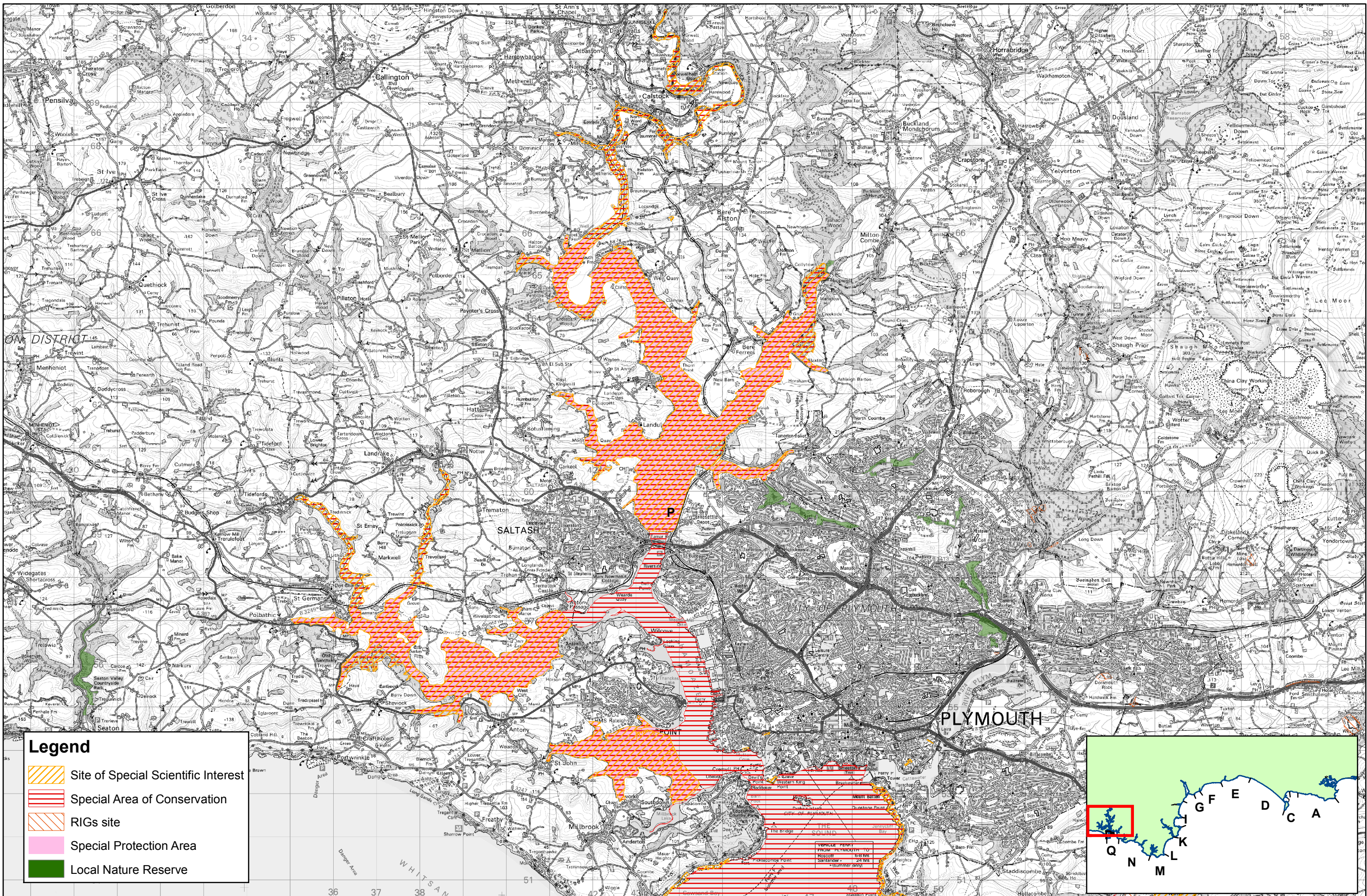
Original Map Scale: 1 : 50 000

**Halcrow**  
2009  
South Devon and Dorset  
Advisory Group  
(SDADCAG)






Theme: Nature Conservation Designations

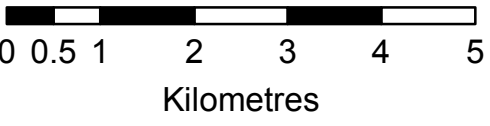
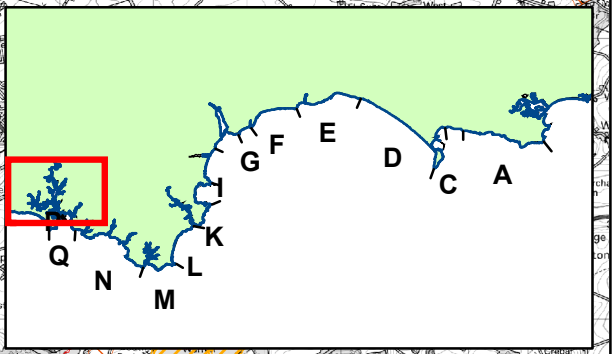
Coverage: O. Wembury Point to Devil's Point  
Q. Mount Edgcombe to Rame Head





**Legend**

-  Site of Special Scientific Interest
-  Special Area of Conservation
-  RIGs site
-  Special Protection Area
-  Local Nature Reserve



This Map is reproduced from Ordnance Survey material with the permission of Ordnance Survey on behalf of the controller of her Majesty's Stationary Office © Crown copyright. Unauthorised reproduction infringes Crown Copyright and may lead to prosecution or civil proceedings.

Environment Agency, 100026380, 2009.

Original Map Scale: 1 : 50 000

**Halcrow**  
2009  
South Devon and Dorset  
Advisory Group  
(SDADCAG)

Theme: Nature Conservation Designations

Coverage: P. Upper Tamar Estuary