








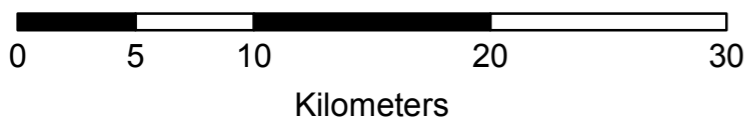
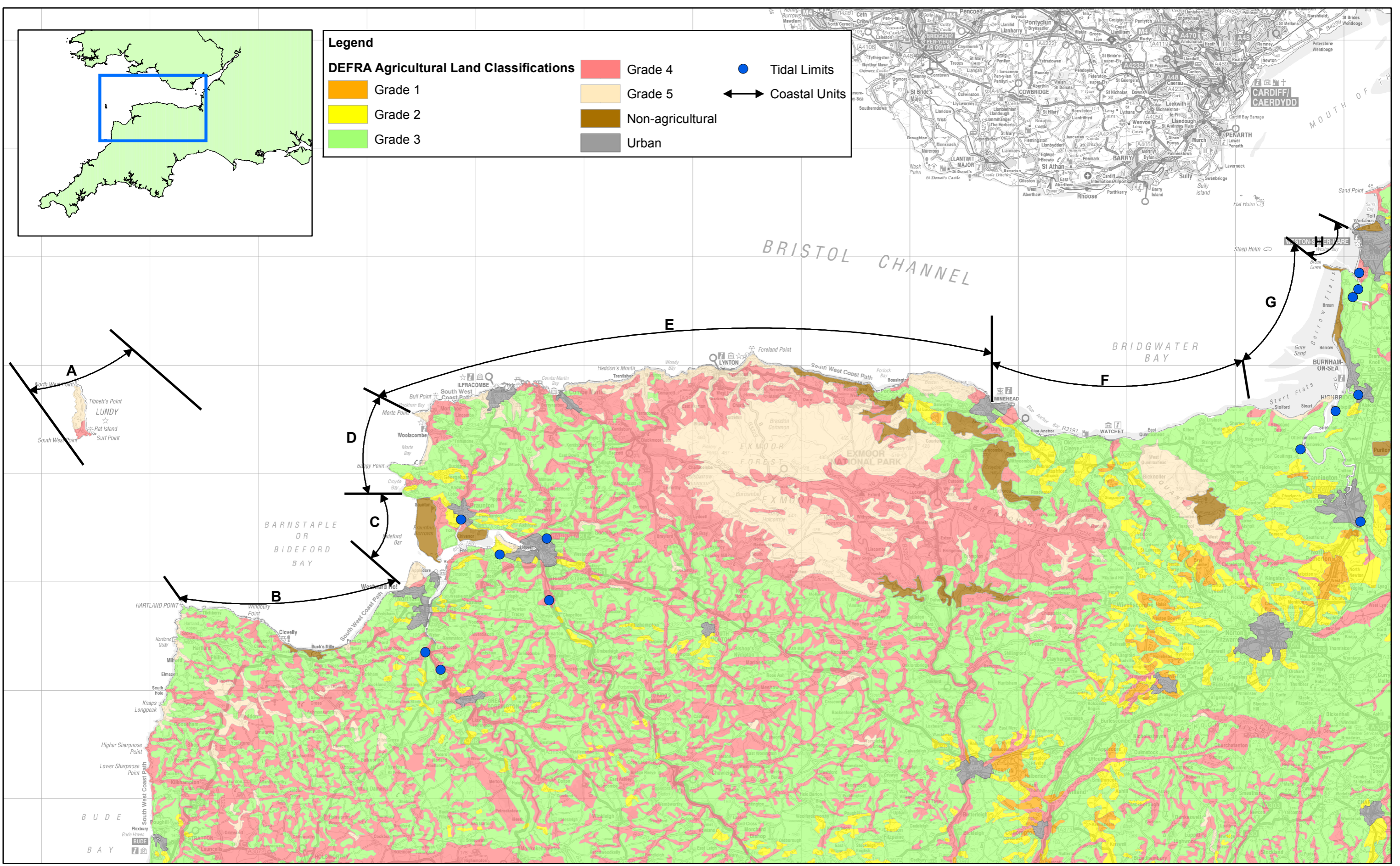


Legend

DEFRA Agricultural Land Classifications

	Grade 1		Grade 4		Tidal Limits
	Grade 2		Grade 5		Coastal Units
	Grade 3		Non-agricultural		
			Urban		



SCALE: 1:300,000



This Map is reproduced from Ordnance Survey material with the permission of Ordnance Survey on behalf of the controller of her Majesty's Stationary Office © Crown copyright. Unauthorised reproduction infringes Crown Copyright and may lead to prosecution or civil proceedings.

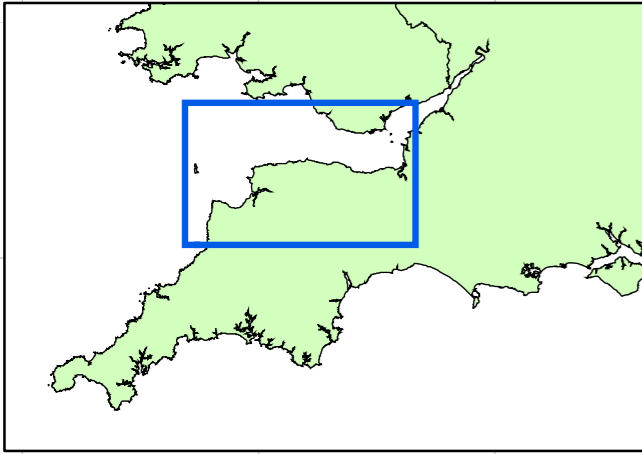
Environment Agency, 100026380, 2009.
Original Map Scale: 1 : 250 000



2009

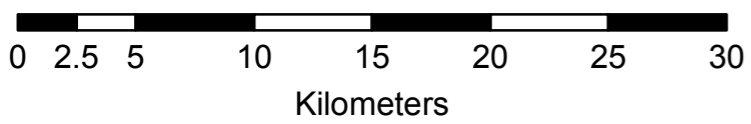
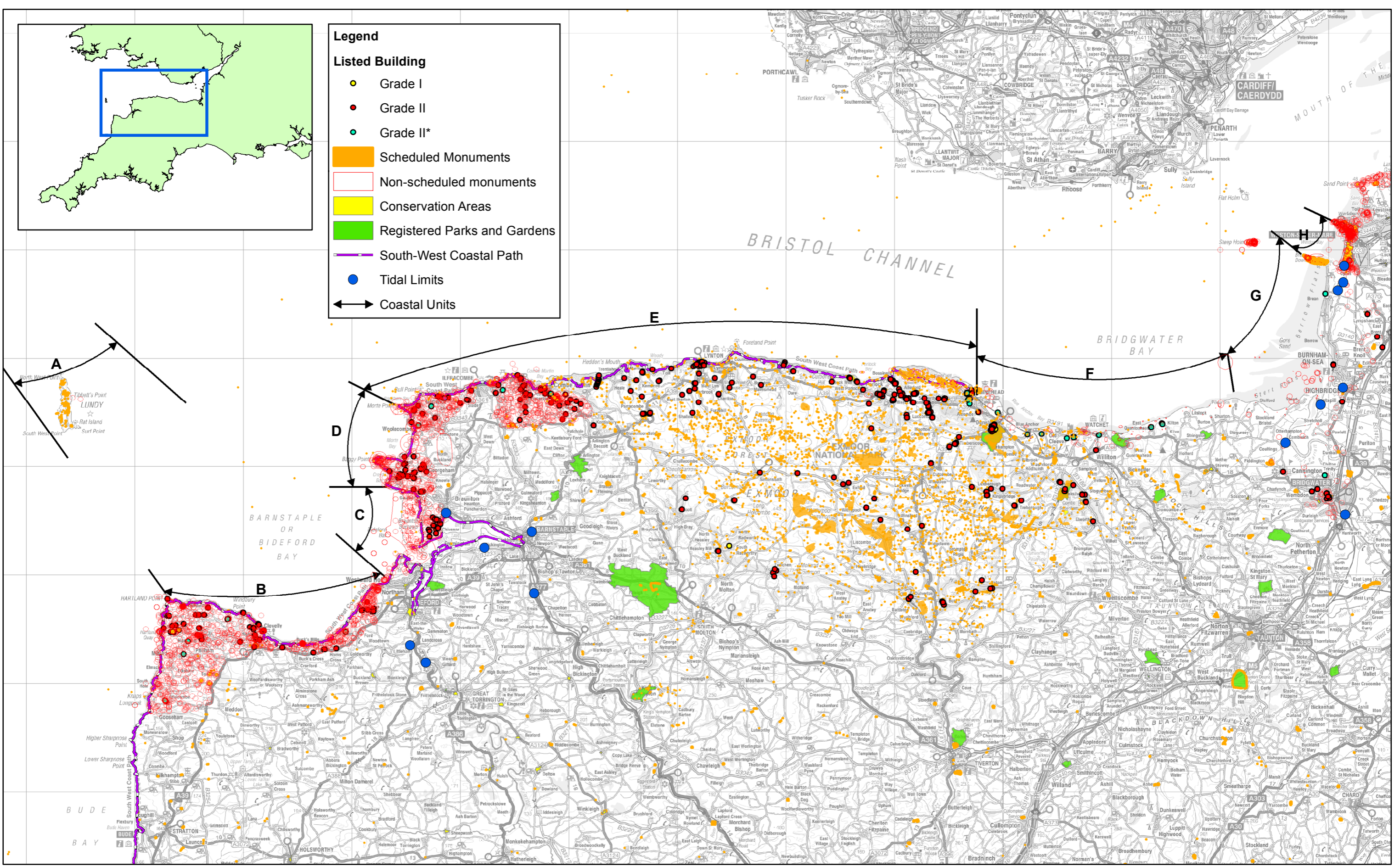
Project: North Devon & Somerset SMP

FIGURE 4
OVERVIEW OF AGRICULTURAL LAND CLASSIFICATION



Legend

- Grade I
- Grade II
- Grade II*
- Scheduled Monuments
- Non-scheduled monuments
- Conservation Areas
- Registered Parks and Gardens
- South-West Coastal Path
- Tidal Limits
- ↔ Coastal Units



SCALE: 1:300,000



This Map is reproduced from Ordnance Survey material with the permission of Ordnance Survey on behalf of the controller of her Majesty's Stationary Office © Crown copyright. Unauthorised reproduction infringes Crown Copyright and may lead to prosecution or civil proceedings.

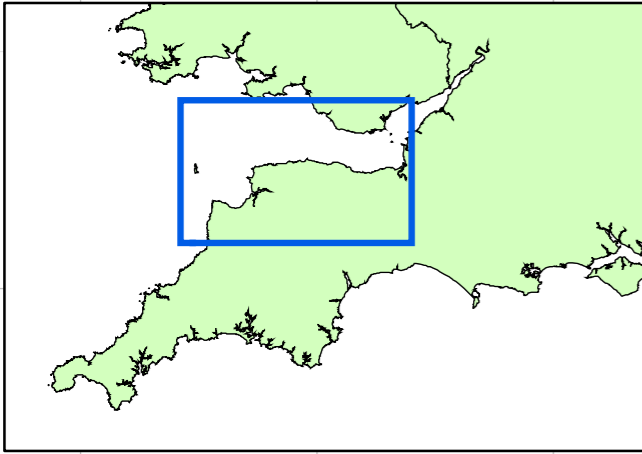


2009





Environment Agency, 100026380, 2009.
Original Map Scale: 1 : 250 000

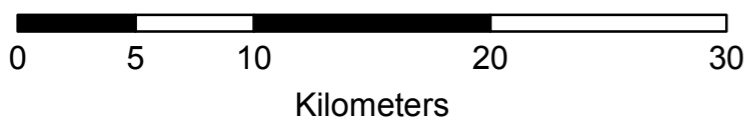
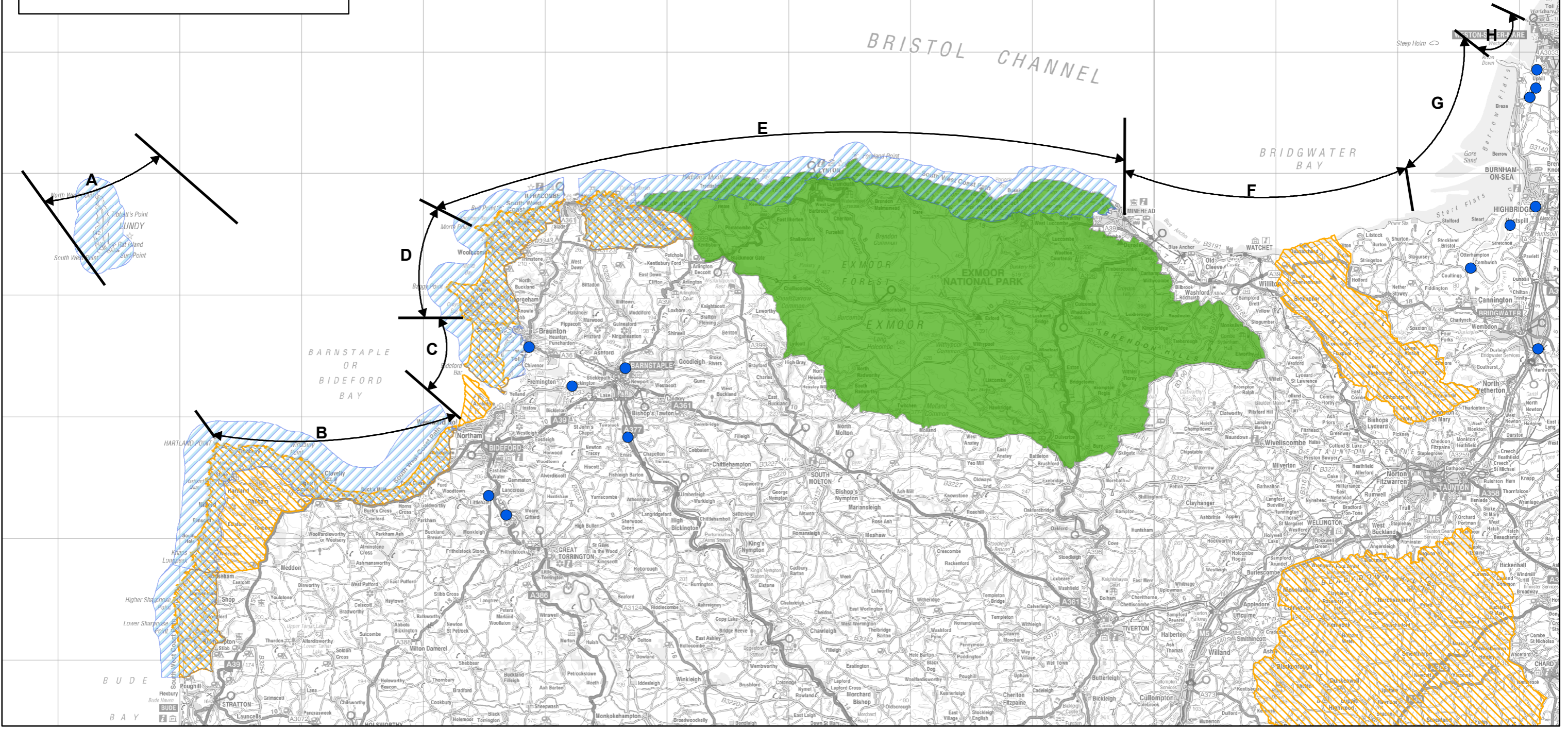
Project: North Devon & Somerset SMP

FIGURE 3
OVERVIEW OF HERITAGE DESIGNATIONS



Legend

-  Heritage Coast
-  Area of Outstanding Natural Beauty
-  National Park
-  Tidal Limits
-  Coastal Units



SCALE: 1:300,000



This Map is reproduced from Ordnance Survey material with the permission of Ordnance Survey on behalf of the controller of her Majesty's Stationary Office © Crown copyright. Unauthorised reproduction infringes Crown Copyright and may lead to prosecution or civil proceedings.

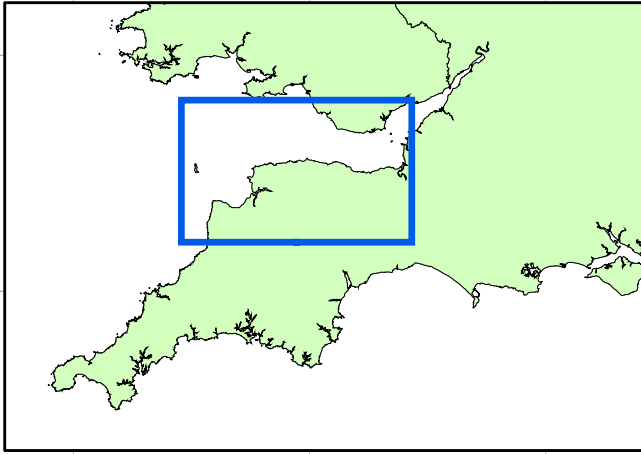
Environment Agency, 100026380, 2009.
Original Map Scale: 1 : 250 000



2009

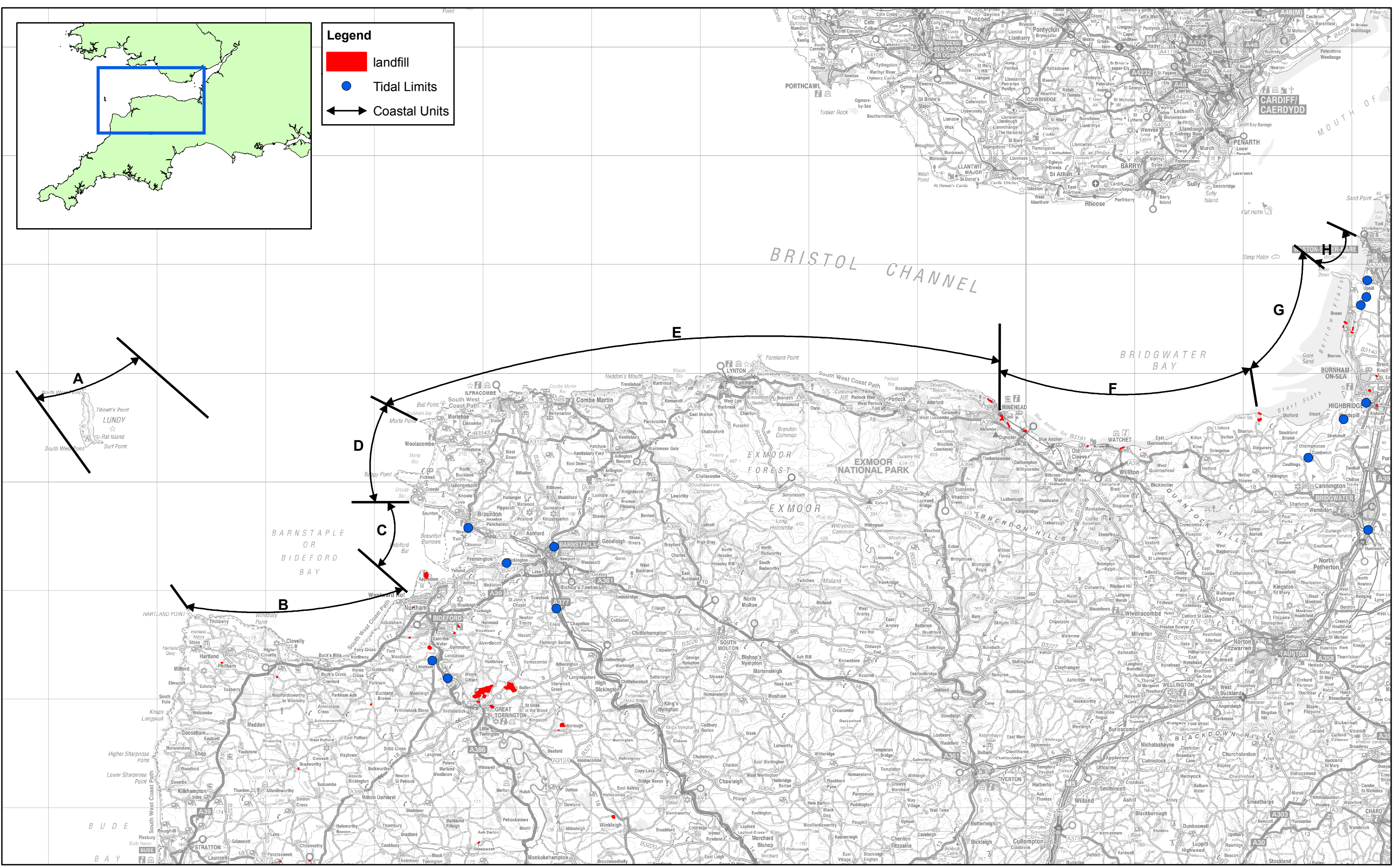
Project: North Devon & Somerset SMP

FIGURE 2
OVERVIEW OF LANDSCAPE DESIGNATIONS



Legend

- landfill
- Tidal Limits
- Coastal Units



SCALE: 1:300,000



This Map is reproduced from Ordnance Survey material with the permission of Ordnance Survey on behalf of the controller of her Majesty's Stationary Office © Crown copyright. Unauthorised reproduction infringes Crown Copyright and may lead to prosecution or civil proceedings.



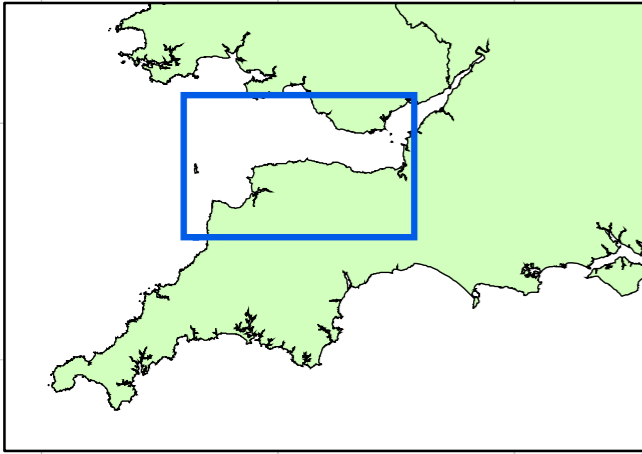
2010

Environment Agency, 100026380, 2010.

Original Map Scale: 1 : 250 000

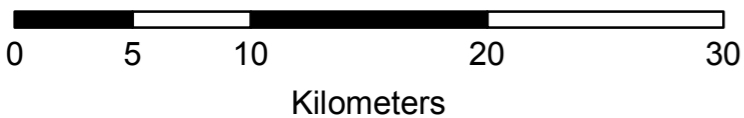
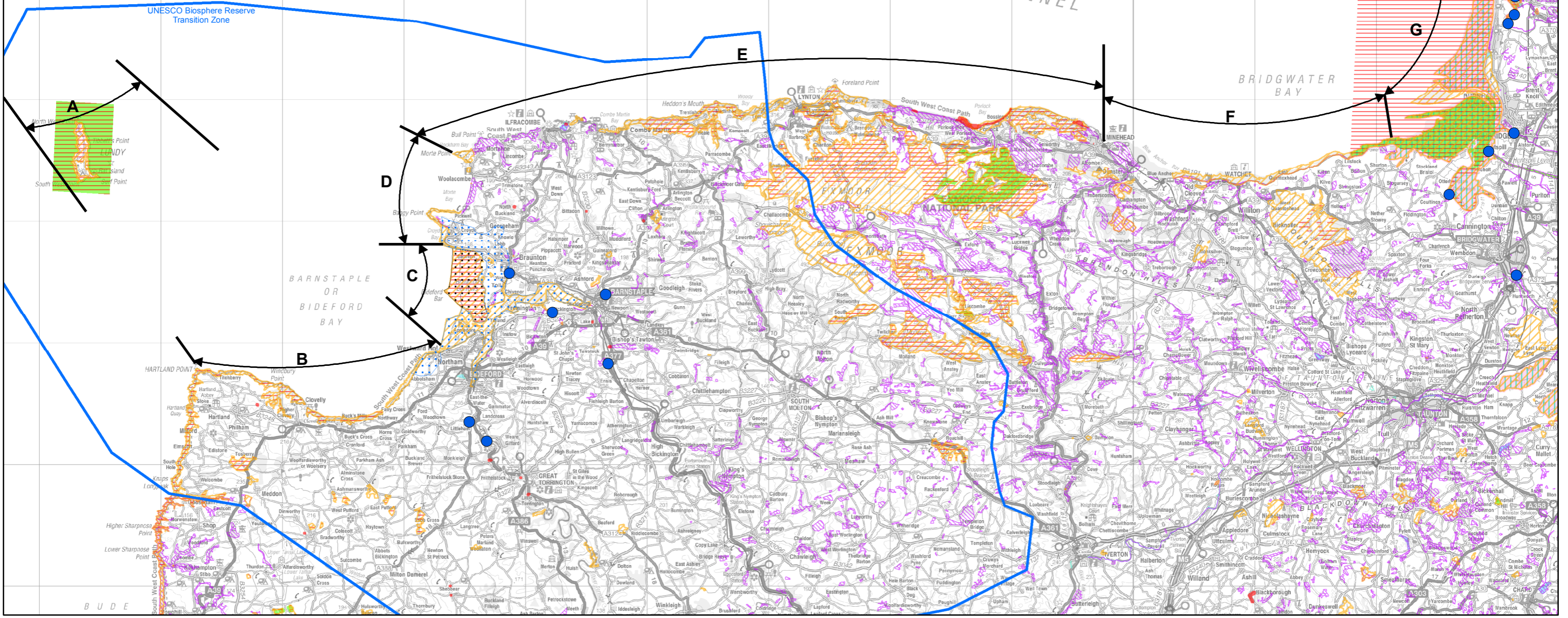
Project: North Devon & Somerset SMP

FIGURE 5
OVERVIEW OF LANDFILL SITES



Legend

- | | | | | | | | |
|--------------------------|-----------------|------|-------------------------------------|-----------------------|--------------------------|--------------|---------------|
| UNESCO Biosphere Reserve | | RIGS | | County Wildlife Sites | | Tidal Limits | |
| | Core | | Site of Special Scientific Interest | | Local Nature Reserves | | Coastal Units |
| | Buffer | | Special Area of Conservation | | National Nature Reserves | | |
| | Transition Zone | | Ramsar | | Special Protection Area | | |



SCALE: 1:300,000



This Map is reproduced from Ordnance Survey material with the permission of Ordnance Survey on behalf of the controller of her Majesty's Stationary Office © Crown copyright. Unauthorised reproduction infringes Crown Copyright and may lead to prosecution or civil proceedings.

Environment Agency, 100026380, 2009.

Original Map Scale: 1 : 250 000



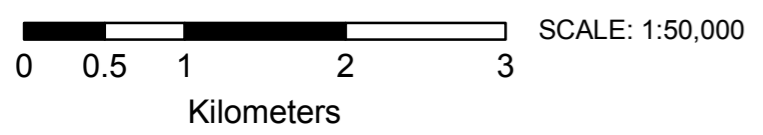
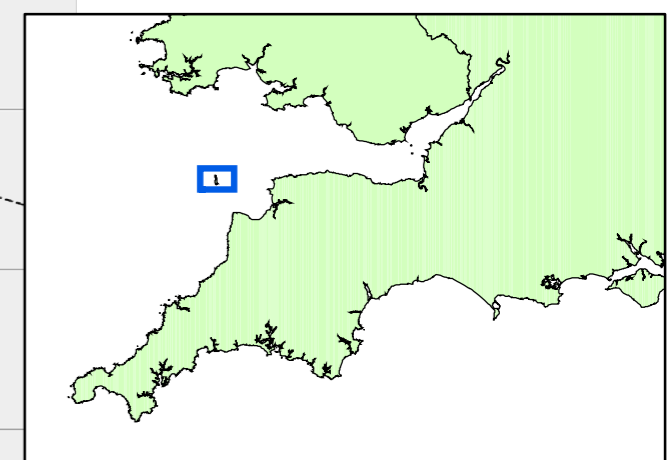
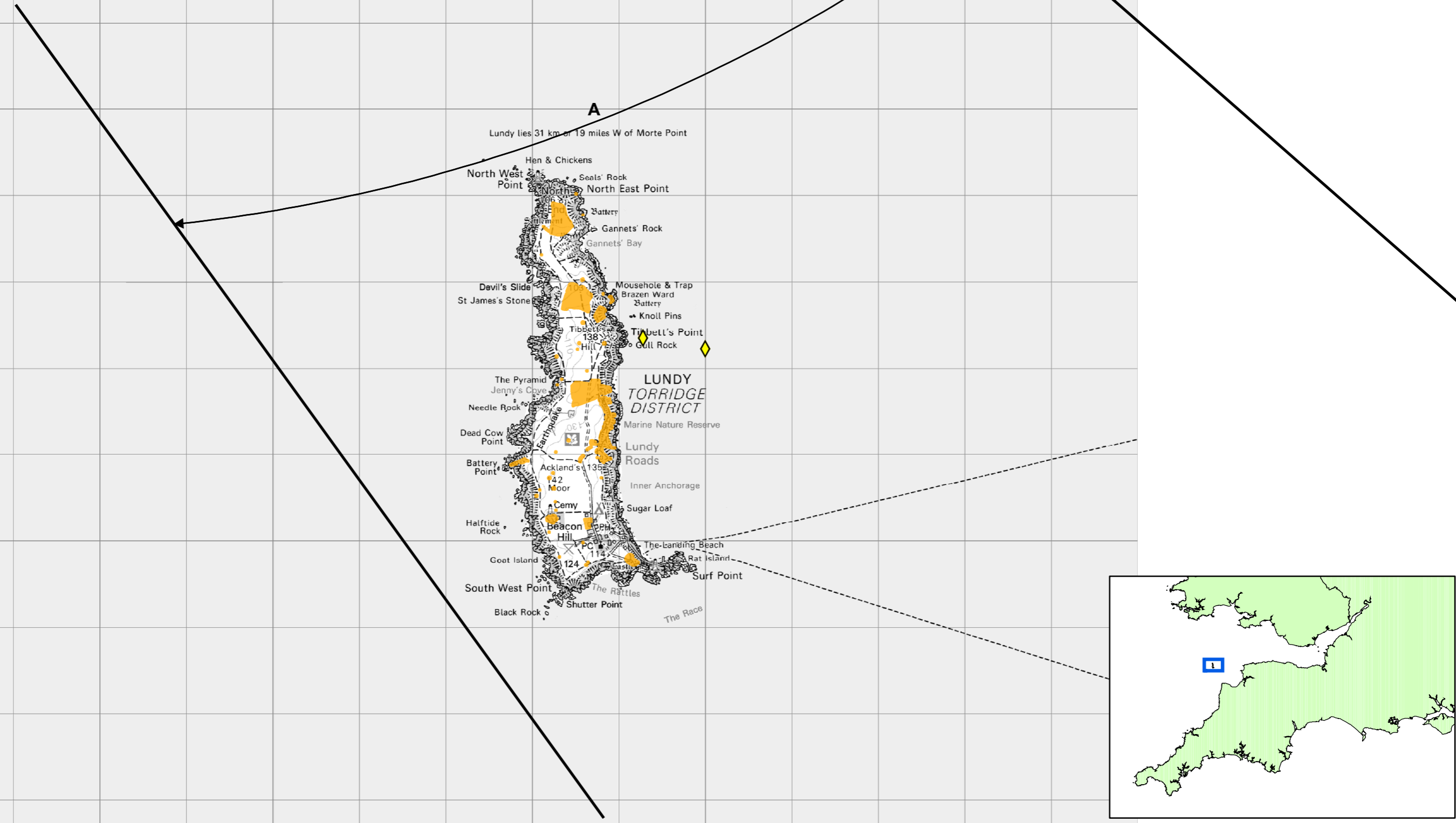
2009

Project: North Devon & Somerset SMP

FIGURE 1
OVERVIEW OF NATURE CONSERVATION DESIGNATIONS

Legend

- Scheduled Monuments
- Protected Wrecks
- Coastal Units



This Map is reproduced from Ordnance Survey material with the permission of Ordnance Survey on behalf of the controller of her Majesty's Stationary Office © Crown copyright. Unauthorised reproduction infringes Crown Copyright and may lead to prosecution or civil proceedings.

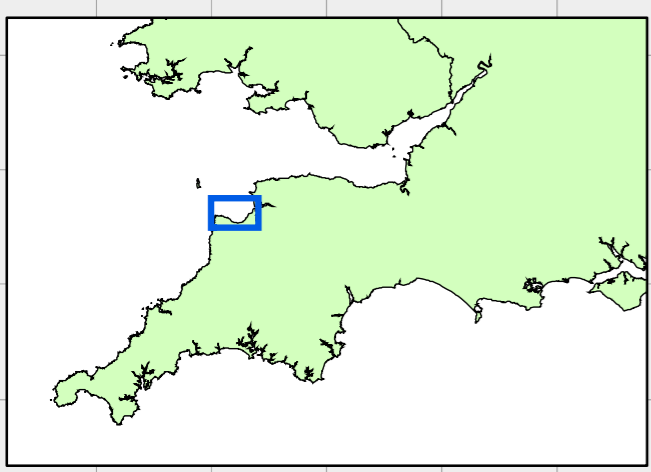
Environment Agency, 100026380, 2009.

Original Map Scale: 1 : 50 000



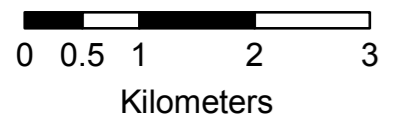
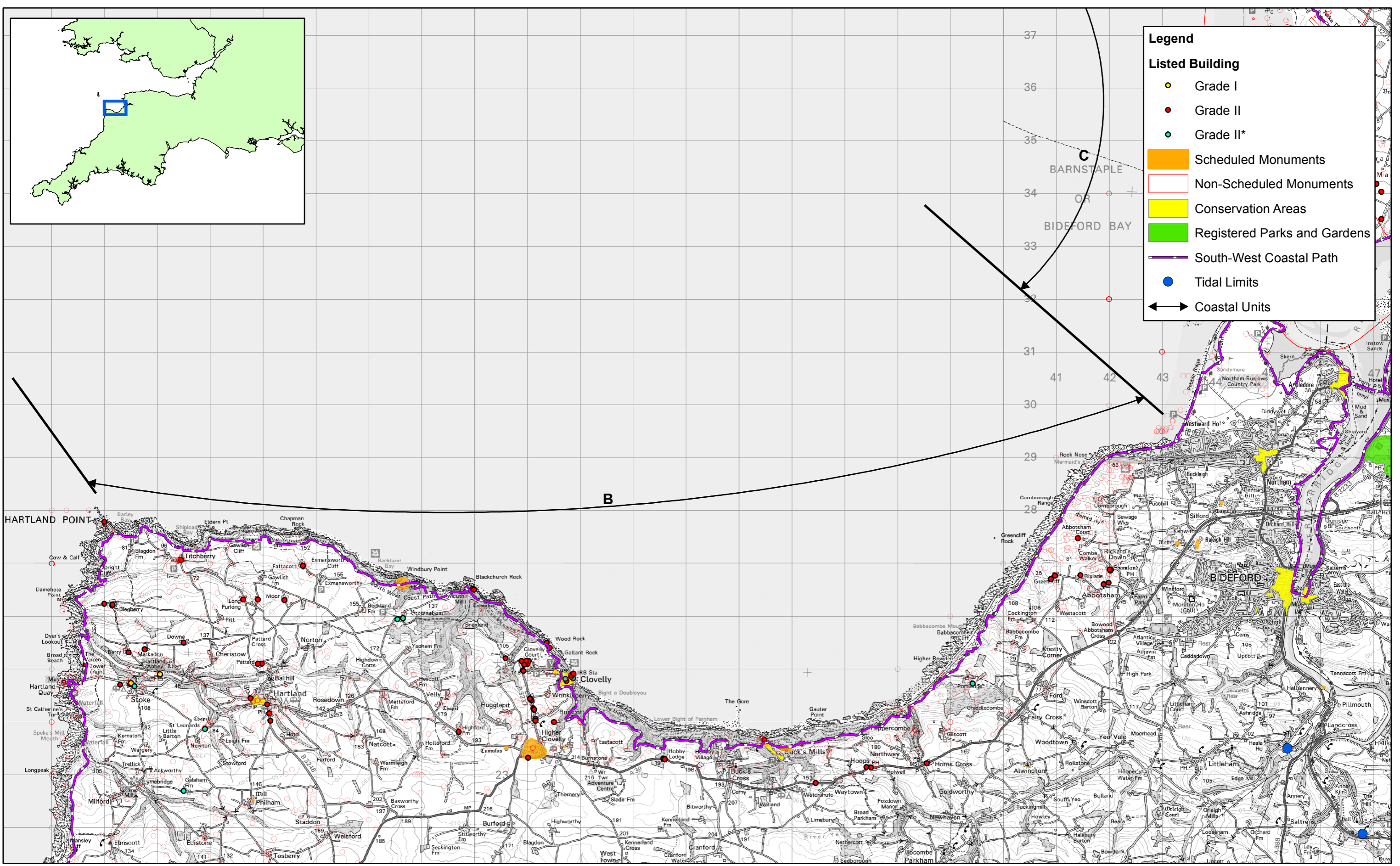
Theme: Heritage Designations

FIGURE 3.1
UNIT A - LUNDY ISLAND



Legend

- Grade I
- Grade II
- Grade II*
- Scheduled Monuments
- Non-Scheduled Monuments
- Conservation Areas
- Registered Parks and Gardens
- South-West Coastal Path
- Tidal Limits
- ↔ Coastal Units



SCALE: 1:50,000



This Map is reproduced from Ordnance Survey material with the permission of Ordnance Survey on behalf of the controller of her Majesty's Stationary Office © Crown copyright. Unauthorised reproduction infringes Crown Copyright and may lead to prosecution or civil proceedings.

Environment Agency, 100026380, 2009.
Original Map Scale: 1 : 50 000

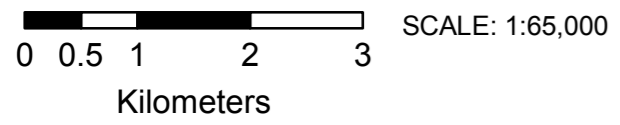
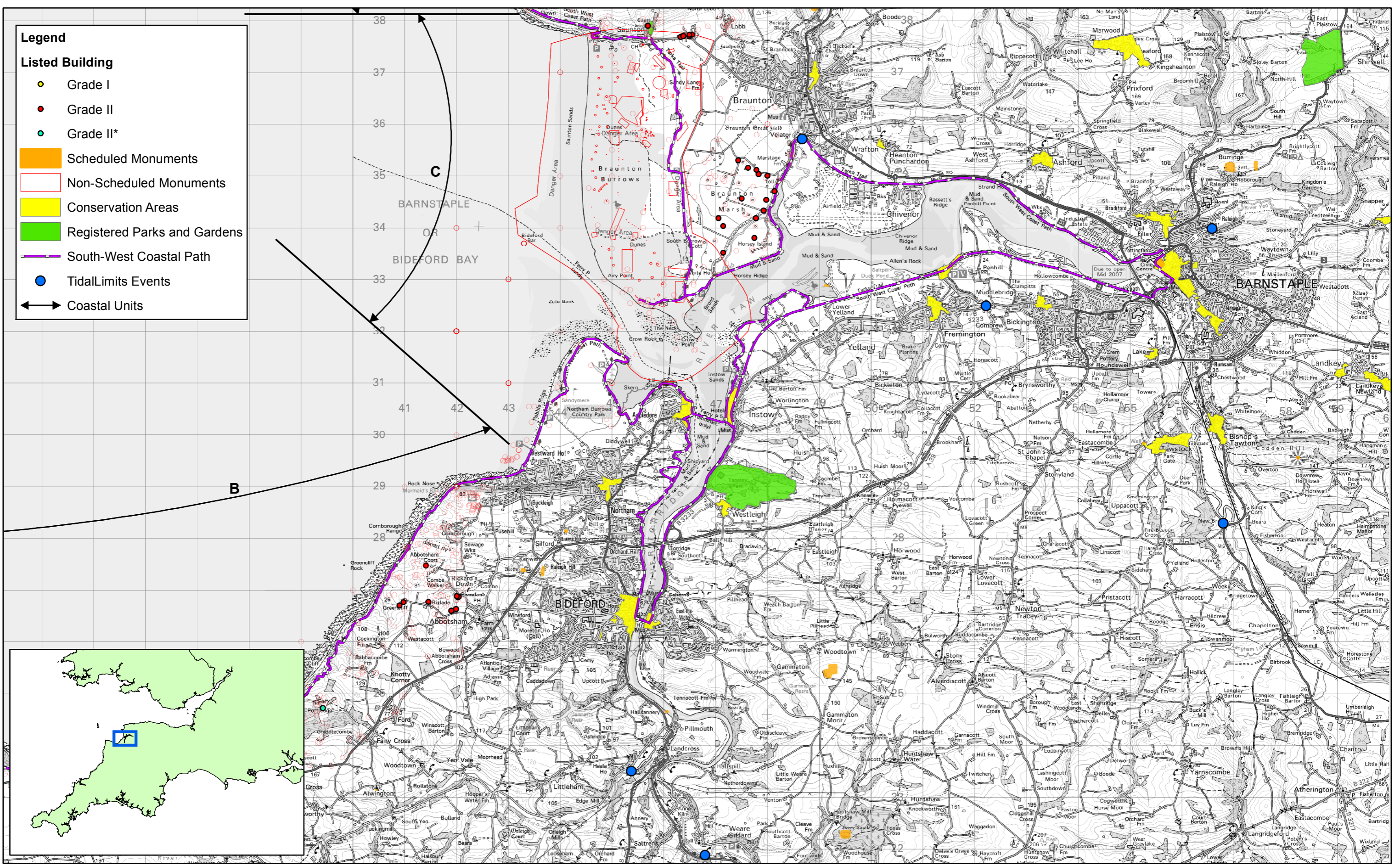


2009

Theme: Heritage Designations

FIGURE 3.2
UNIT B HARTLAND POINT TO WESTWARD HO!

- Legend**
- Grade I
 - Grade II
 - Grade II*
 - Scheduled Monuments
 - Non-Scheduled Monuments
 - Conservation Areas
 - Registered Parks and Gardens
 - South-West Coastal Path
 - Tidal Limits Events
 - Coastal Units



This Map is reproduced from Ordnance Survey material with the permission of Ordnance Survey on behalf of the controller of her Majesty's Stationary Office © Crown copyright. Unauthorised reproduction infringes Crown Copyright and may lead to prosecution or civil proceedings.

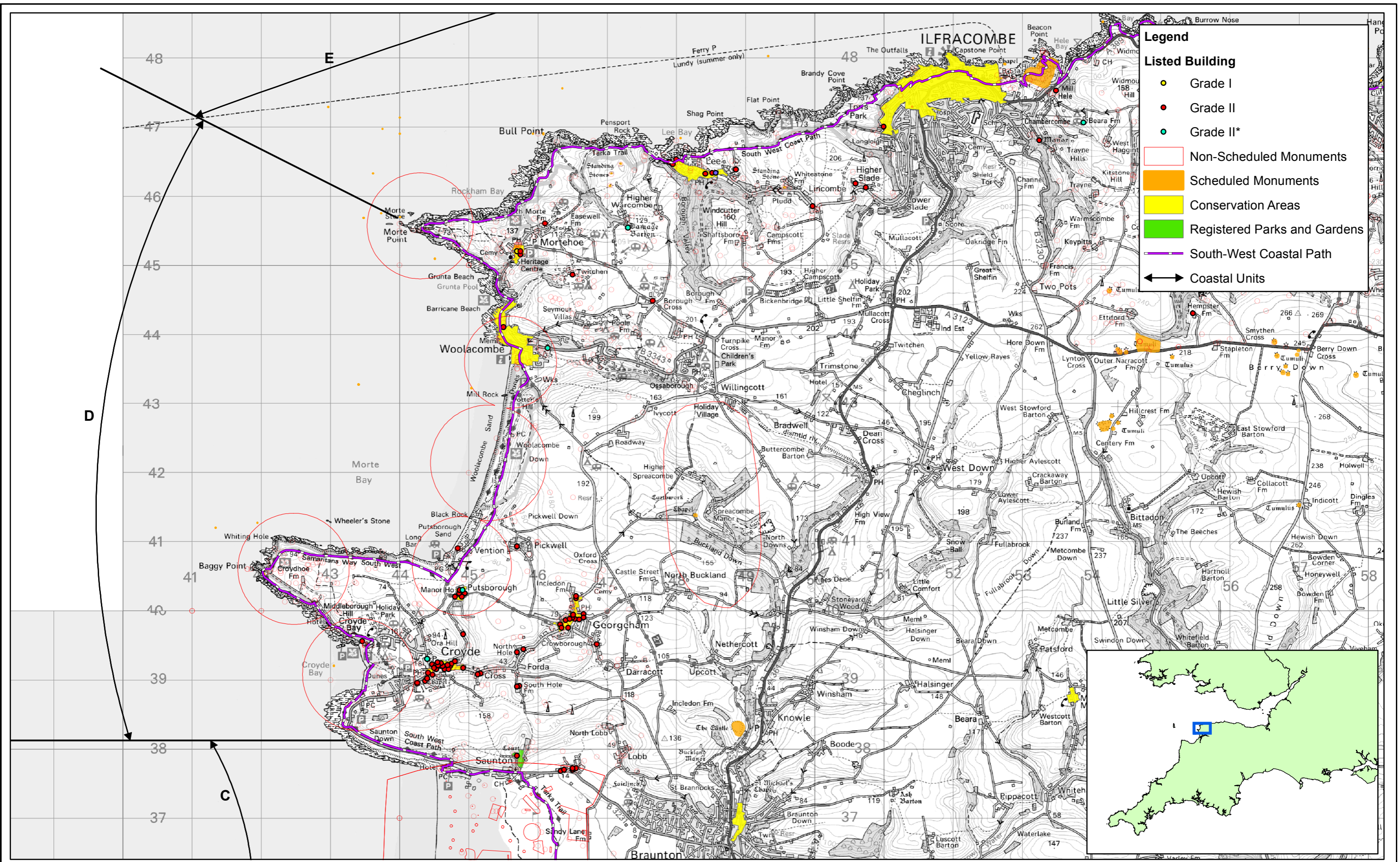
Environment Agency, 100026380, 2009.

Original Map Scale: 1 : 50 000



Theme: **Heritage Designations**

FIGURE 3.3
UNIT C WESTWARD HO! TO SAUNTON DOWN



Legend

- Listed Building Grade I
- Listed Building Grade II
- Listed Building Grade II*
- Non-Scheduled Monuments
- Scheduled Monuments
- Conservation Areas
- Registered Parks and Gardens
- South-West Coastal Path
- Coastal Units



This Map is reproduced from Ordnance Survey material with the permission of Ordnance Survey on behalf of the controller of her Majesty's Stationary Office © Crown copyright. Unauthorised reproduction infringes Crown Copyright and may lead to prosecution or civil proceedings.

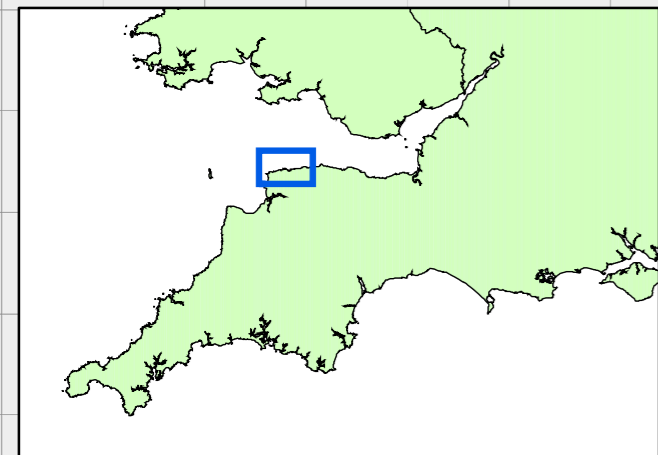
Environment Agency, 100026380, 2009.

Original Map Scale: 1 : 50 000



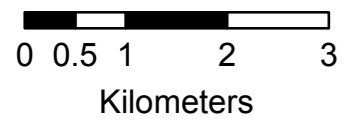
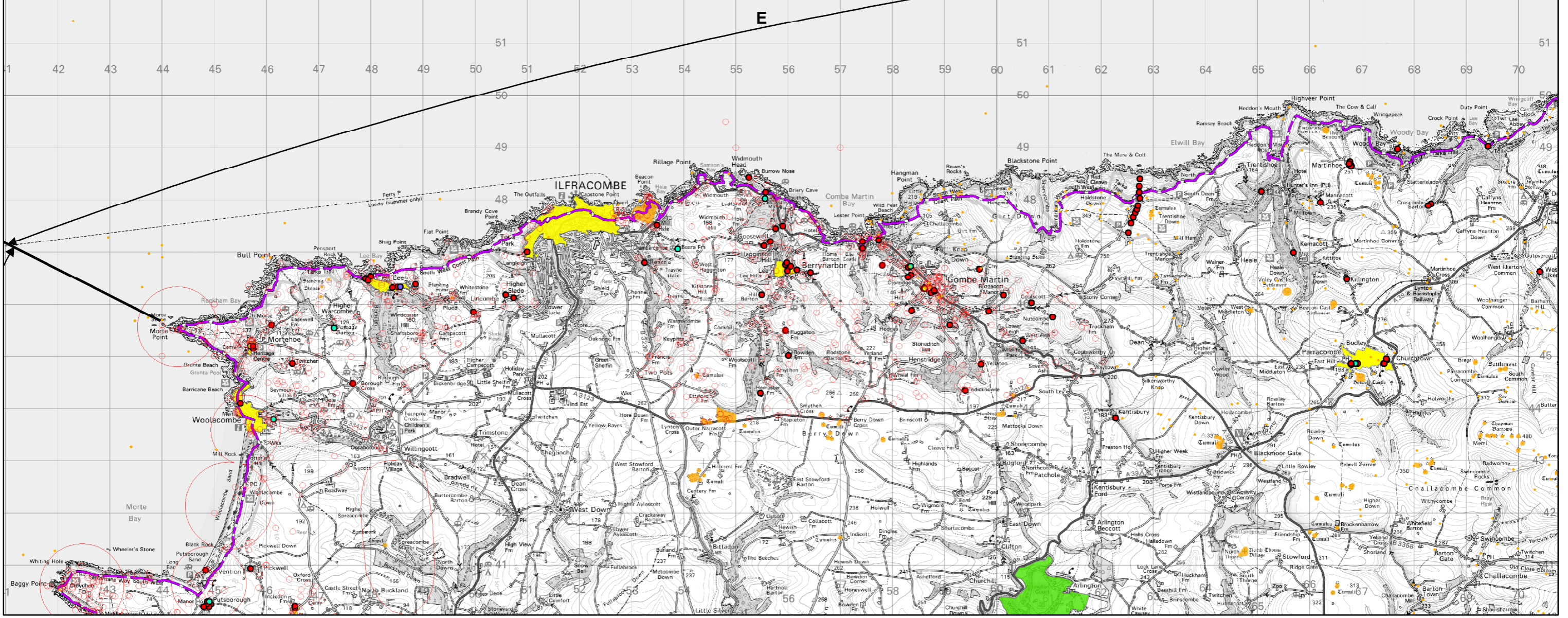
Theme: Heritage Designations

FIGURE 3.4
UNIT D SAUNTON DOWN TO MORTE POINT



Legend

- Grade I
- Grade II
- Grade II*
- Scheduled Monuments
- Non-Scheduled Monuments
- Conservation Areas
- Registered Parks and Gardens
- South-West Coastal Path
- Coastal Units



SCLAE: 1:75,000



This Map is reproduced from Ordnance Survey material with the permission of Ordnance Survey on behalf of the controller of her Majesty's Stationary Office © Crown copyright. Unauthorised reproduction infringes Crown Copyright and may lead to prosecution or civil proceedings.

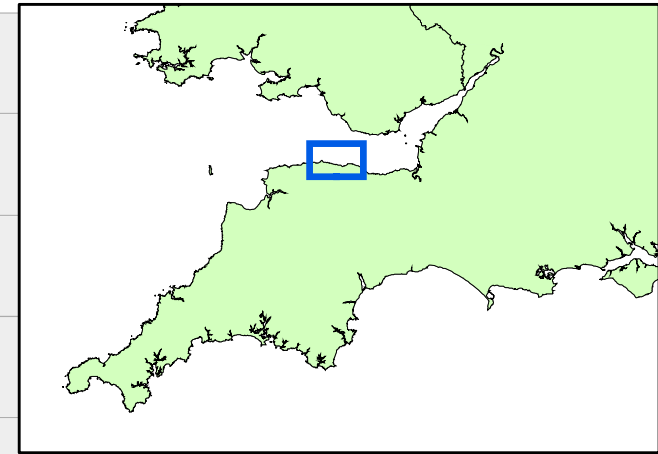
Environment Agency, 100026380, 2009.
Original Map Scale: 1 : 50 000



2009

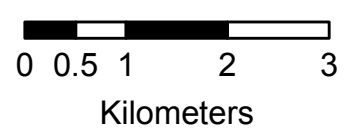
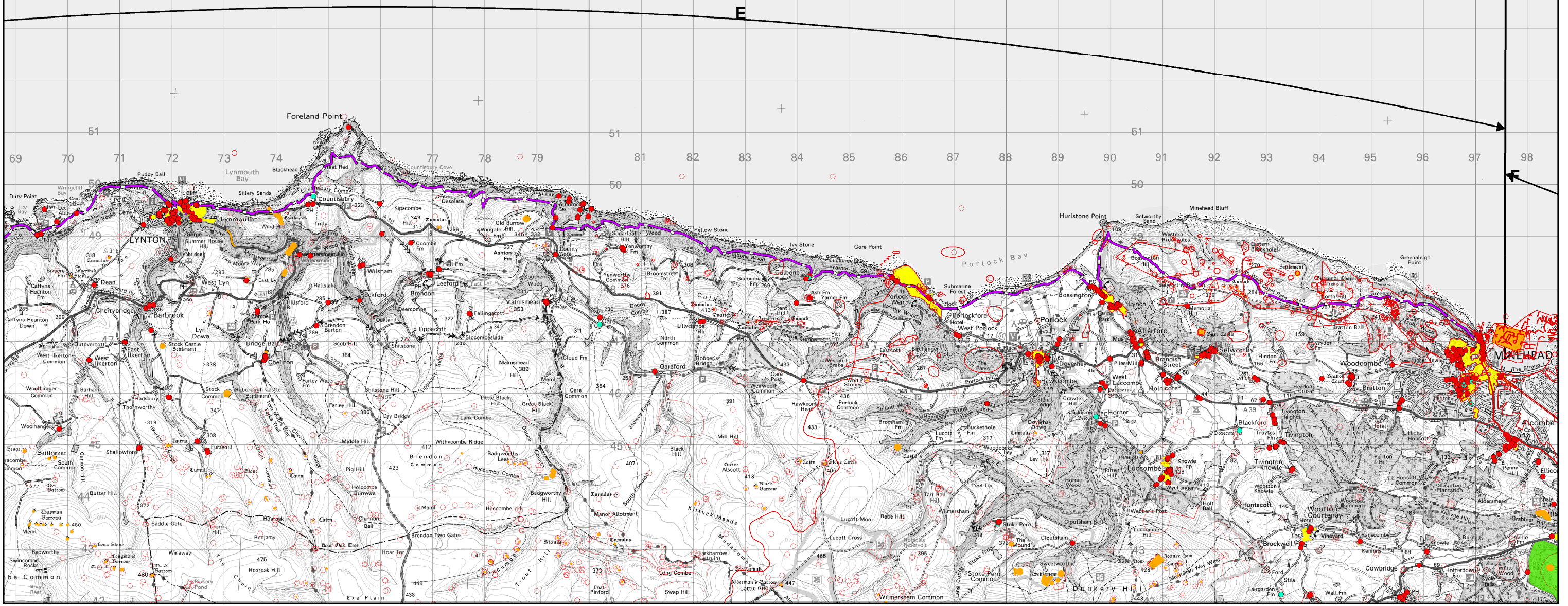
Theme: **Heritage Designations**

FIGURE 3.5
UNIT E (WEST) MORTE POINT TO MINEHEAD



Legend

- Grade I
- Grade II
- Grade II*
- Scheduled Monuments
- Non-scheduled Monuments
- Conservation Areas
- Registered Parks and Gardens
- South-West Coastal Path
- Tidal Limits
- Coastal Units



SCLAE: 1:75,000



This Map is reproduced from Ordnance Survey material with the permission of Ordnance Survey on behalf of the controller of her Majesty's Stationary Office © Crown copyright. Unauthorised reproduction infringes Crown Copyright and may lead to prosecution or civil proceedings.



2010

Environment Agency, 100026380, 2010.

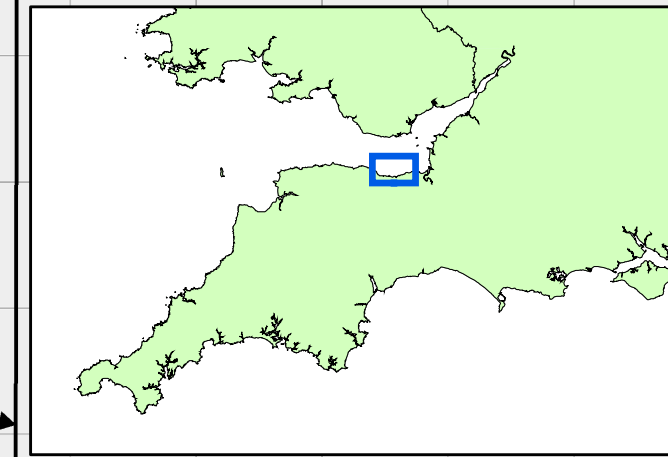
Original Map Scale: 1 : 50 000

Theme:

Heritage Designations

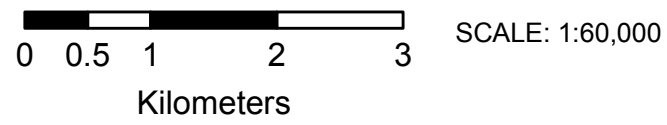
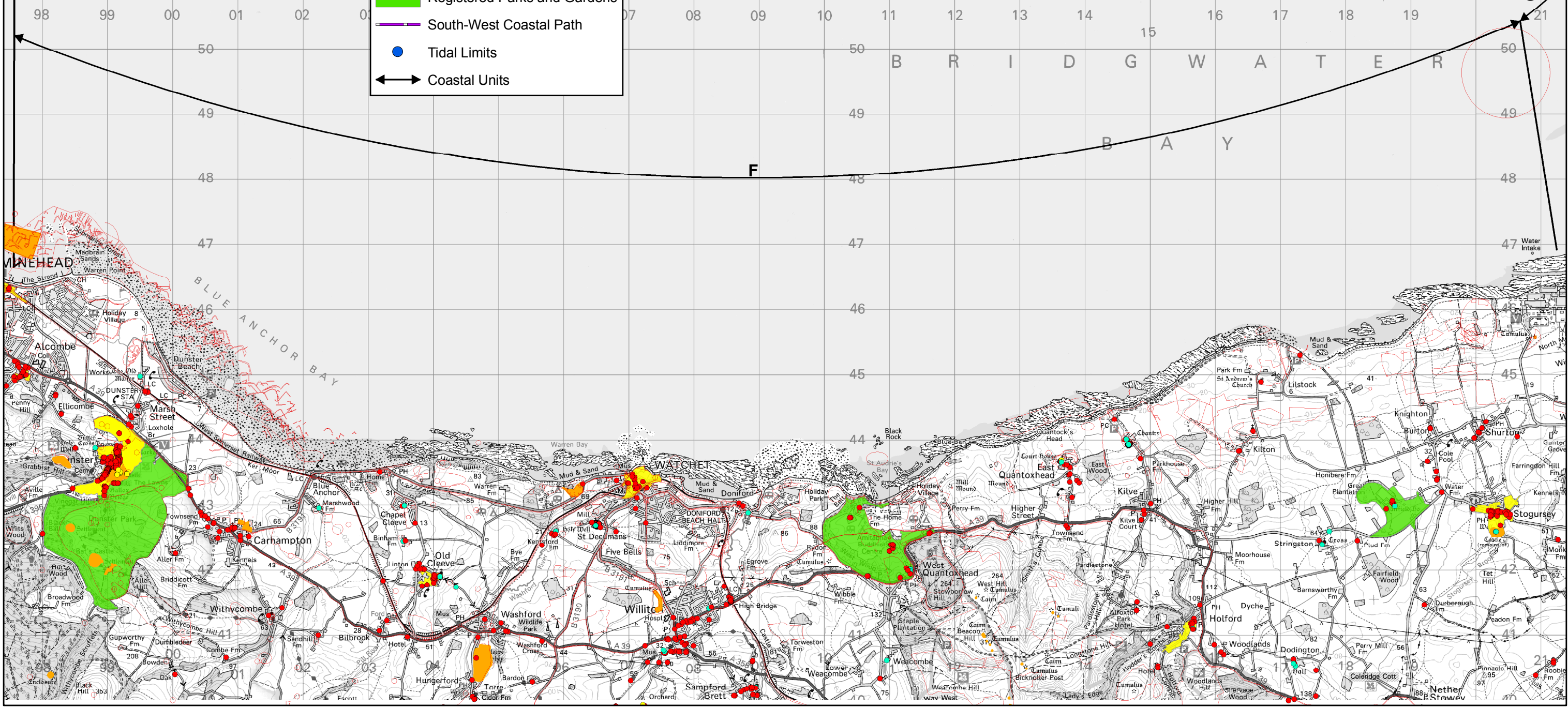
FIGURE 3.5

UNIT E (EAST) MORTE POINT TO MINEHEAD



Legend

- Grade I
- Grade II
- Grade II*
- Scheduled Monuments
- Non-scheduled Monuments
- Conservation Areas
- Registered Parks and Gardens
- South-West Coastal Path
- Tidal Limits
- Coastal Units



This Map is reproduced from Ordnance Survey material with the permission of Ordnance Survey on behalf of the controller of her Majesty's Stationary Office © Crown copyright. Unauthorised reproduction infringes Crown Copyright and may lead to prosecution or civil proceedings.

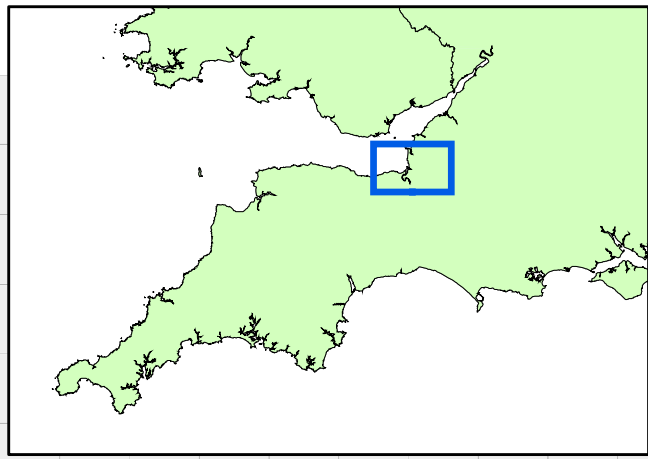
Environment Agency, 100026380, 2010.

Original Map Scale: 1 : 50 000

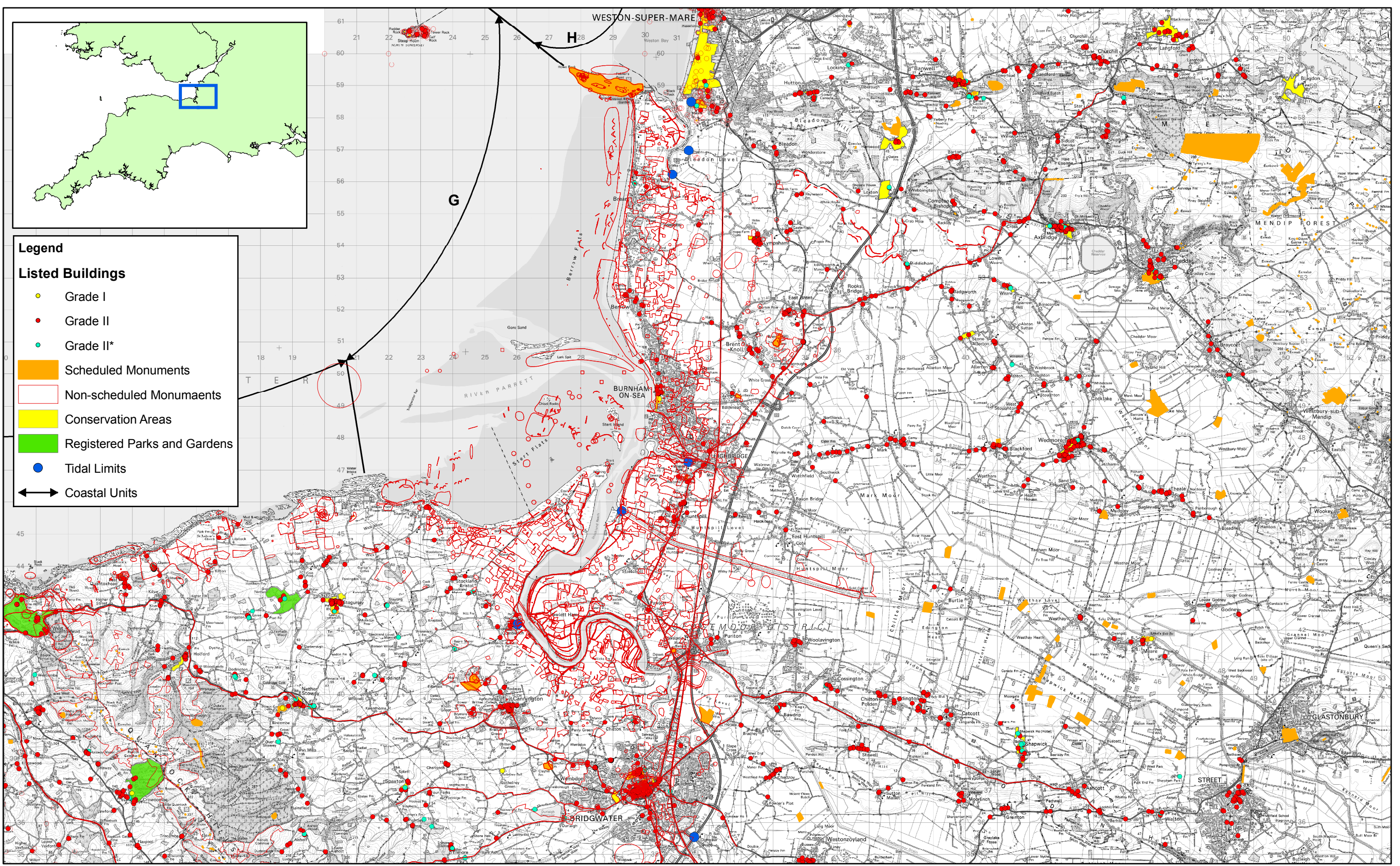


Theme: Heritage Designations

FIGURE 3.6
UNIT F MINEHEAD TO HINKLEY POINT



- Legend**
- Grade I
 - Grade II
 - Grade II*
 - Scheduled Monuments
 - Non-scheduled Monuments
 - Conservation Areas
 - Registered Parks and Gardens
 - Tidal Limits
 - Coastal Units



SCALE: 1:100,000



This Map is reproduced from Ordnance Survey material with the permission of Ordnance Survey on behalf of the controller of her Majesty's Stationary Office © Crown copyright. Unauthorised reproduction infringes Crown Copyright and may lead to prosecution or civil proceedings.



2010

Environment Agency, 100026380, 2010.

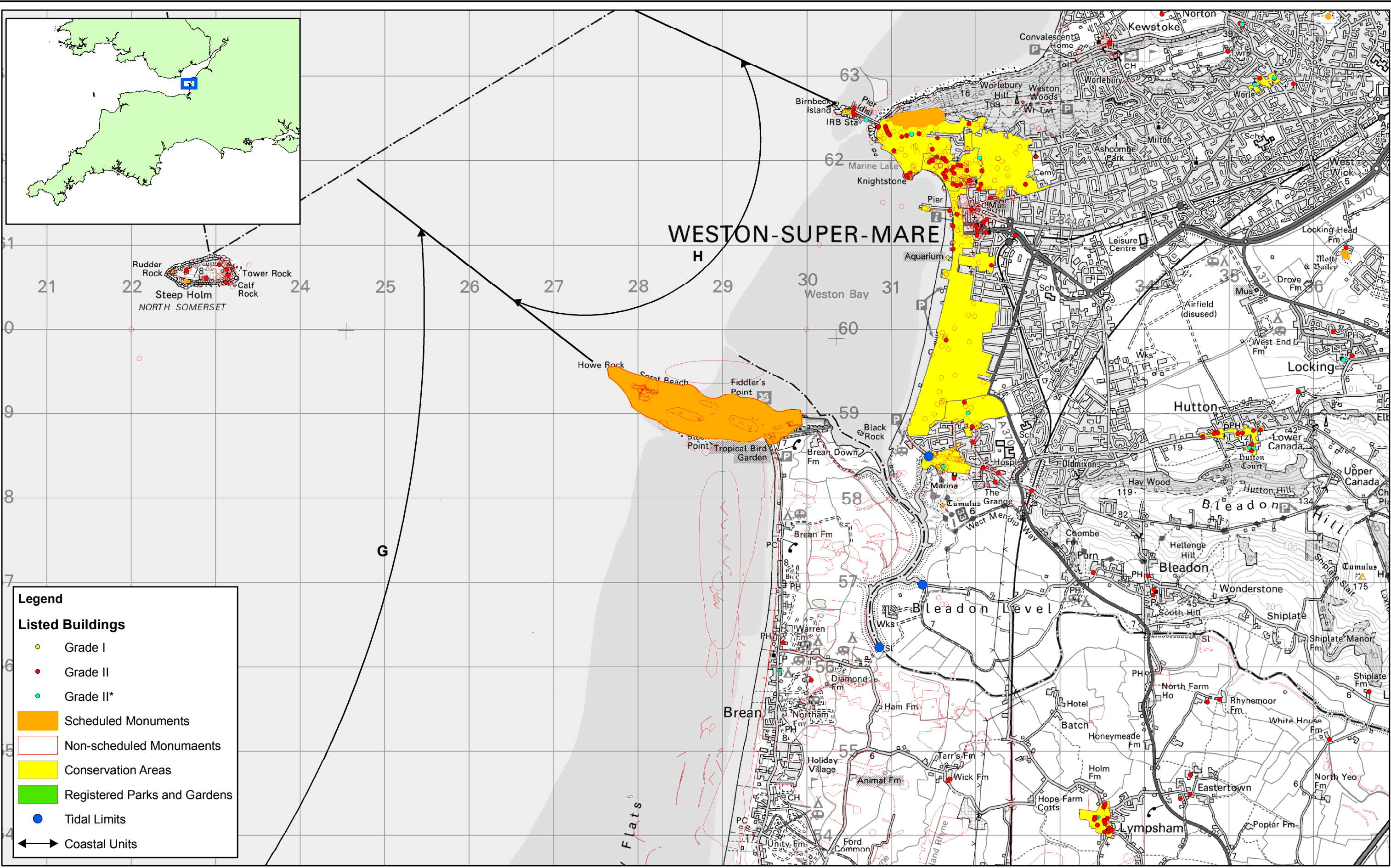
Original Map Scale: 1 : 50 000

Theme:

Heritage Designations

FIGURE 3.7

UNIT G HINKLEY POINT TO BREAN DOWN



Legend

Listed Buildings

- Grade I
- Grade II
- Grade II*

Scheduled Monuments

Non-scheduled Monuments

Conservation Areas

Registered Parks and Gardens

● Tidal Limits

Coastal Units



SCALE: 1:40,000



This Map is reproduced from Ordnance Survey material with the permission of Ordnance Survey on behalf of the controller of her Majesty's Stationary Office © Crown copyright. Unauthorised reproduction infringes Crown Copyright and may lead to prosecution or civil proceedings.







2010

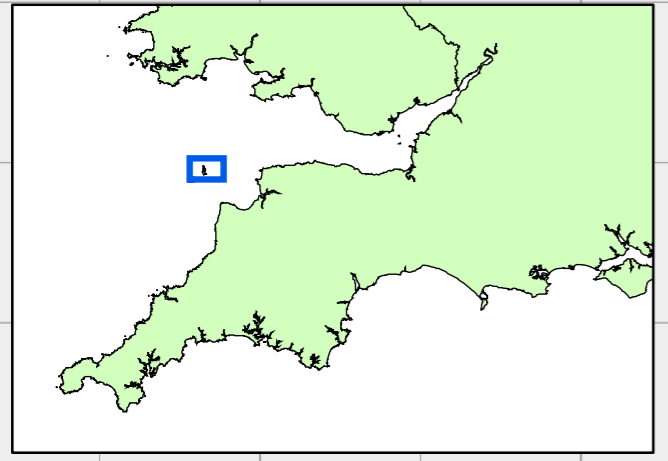
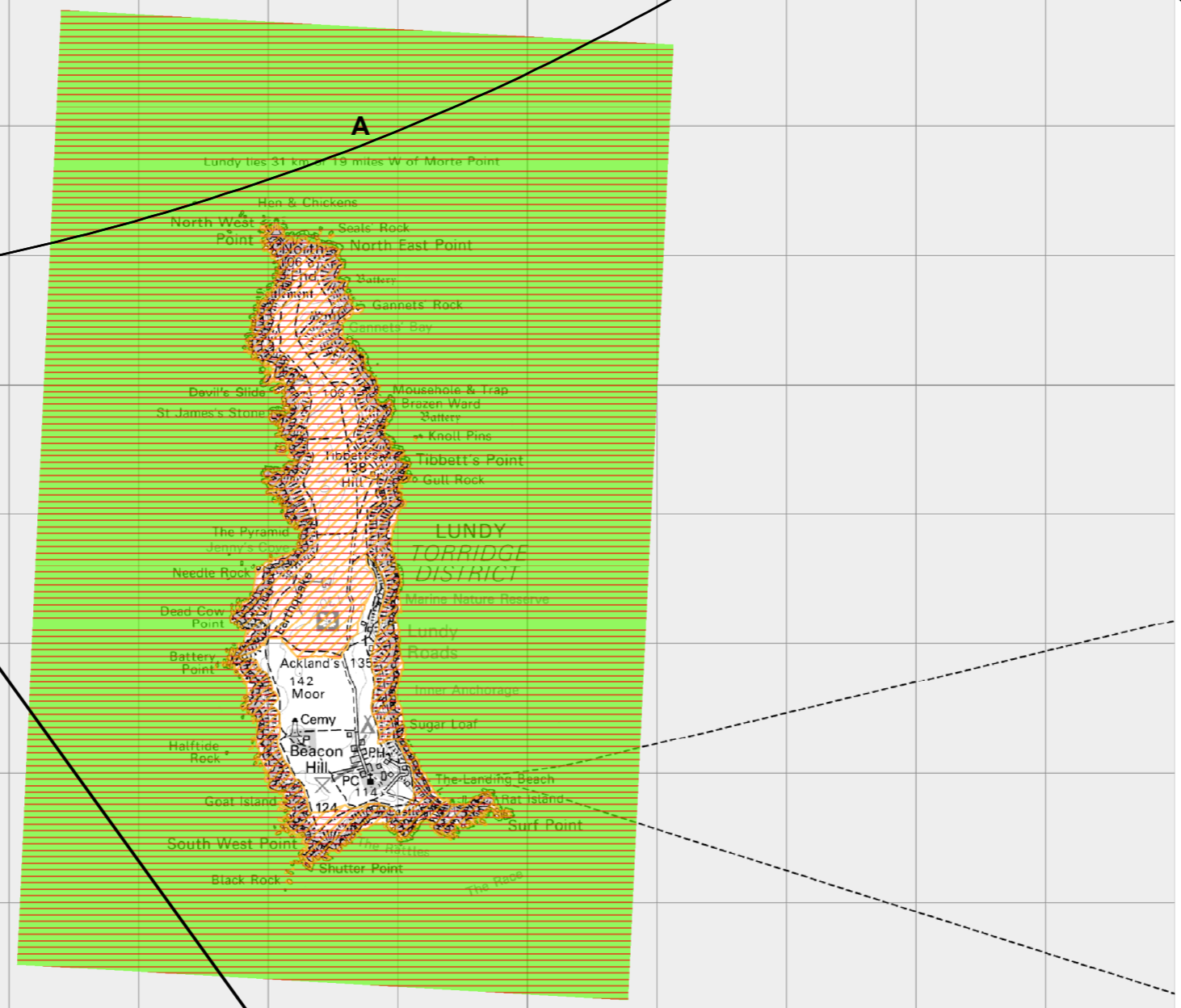
Environment Agency, 100026380, 2010.
Original Map Scale: 1 : 50 000

Theme: **Heritage Designations**

FIGURE 3.8
UNIT H BREAN DOWN TO ANCHOR HEAD

Legend

-  Site of Special Scientific Interest
-  Special Area of Conservation
-  National Nature Reserves
-  Coastal Units



SCALE: 1:50,000



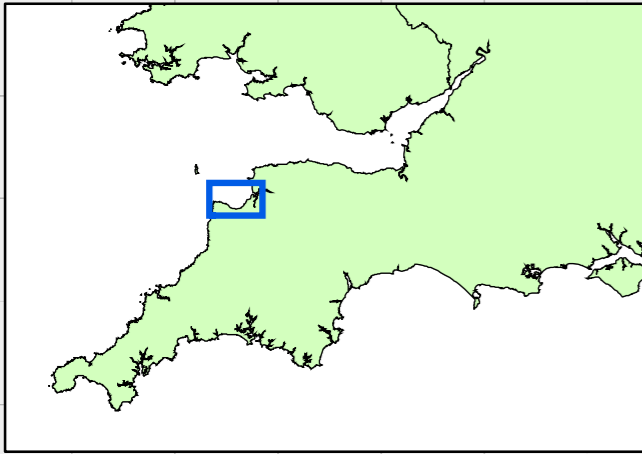
This Map is reproduced from Ordnance Survey material with the permission of Ordnance Survey on behalf of the controller of her Majesty's Stationary Office © Crown copyright. Unauthorised reproduction infringes Crown Copyright and may lead to prosecution or civil proceedings.

Environment Agency, 100026380, 2009.
Original Map Scale: 1 : 50 000



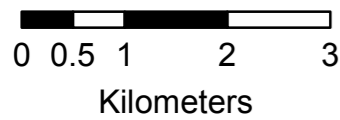
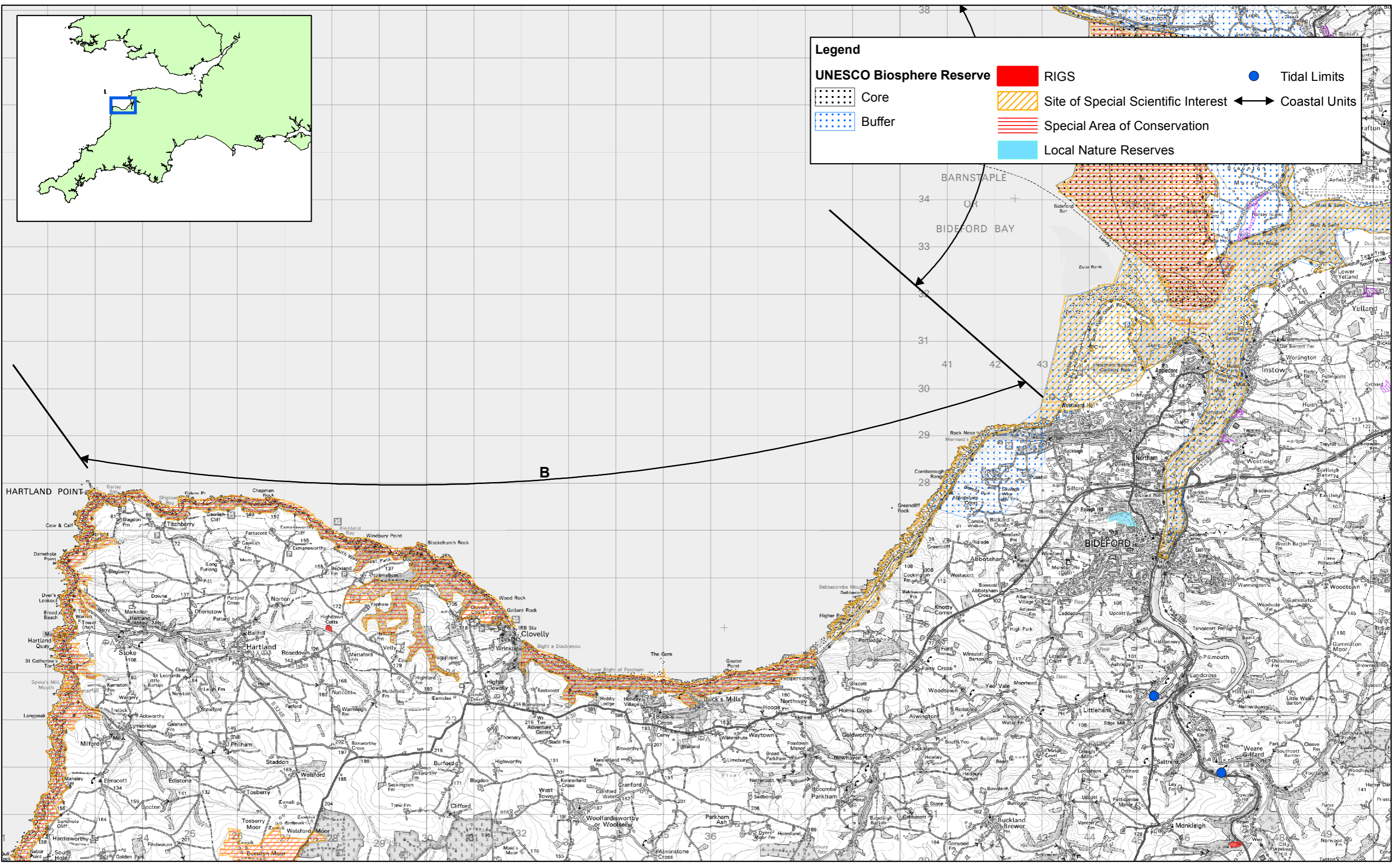
Theme: Nature Conservations Designations

FIGURE 1.1
UNIT A LUNDY ISLAND



Legend

Core	UNESCO Biosphere Reserve	RIGS	Tidal Limits
Buffer	Site of Special Scientific Interest	Coastal Units	
	Special Area of Conservation		
	Local Nature Reserves		



SCALE: 1:70,000



This Map is reproduced from Ordnance Survey material with the permission of Ordnance Survey on behalf of the controller of her Majesty's Stationary Office © Crown copyright. Unauthorised reproduction infringes Crown Copyright and may lead to prosecution or civil proceedings.

Environment Agency, 100026380, 2009.

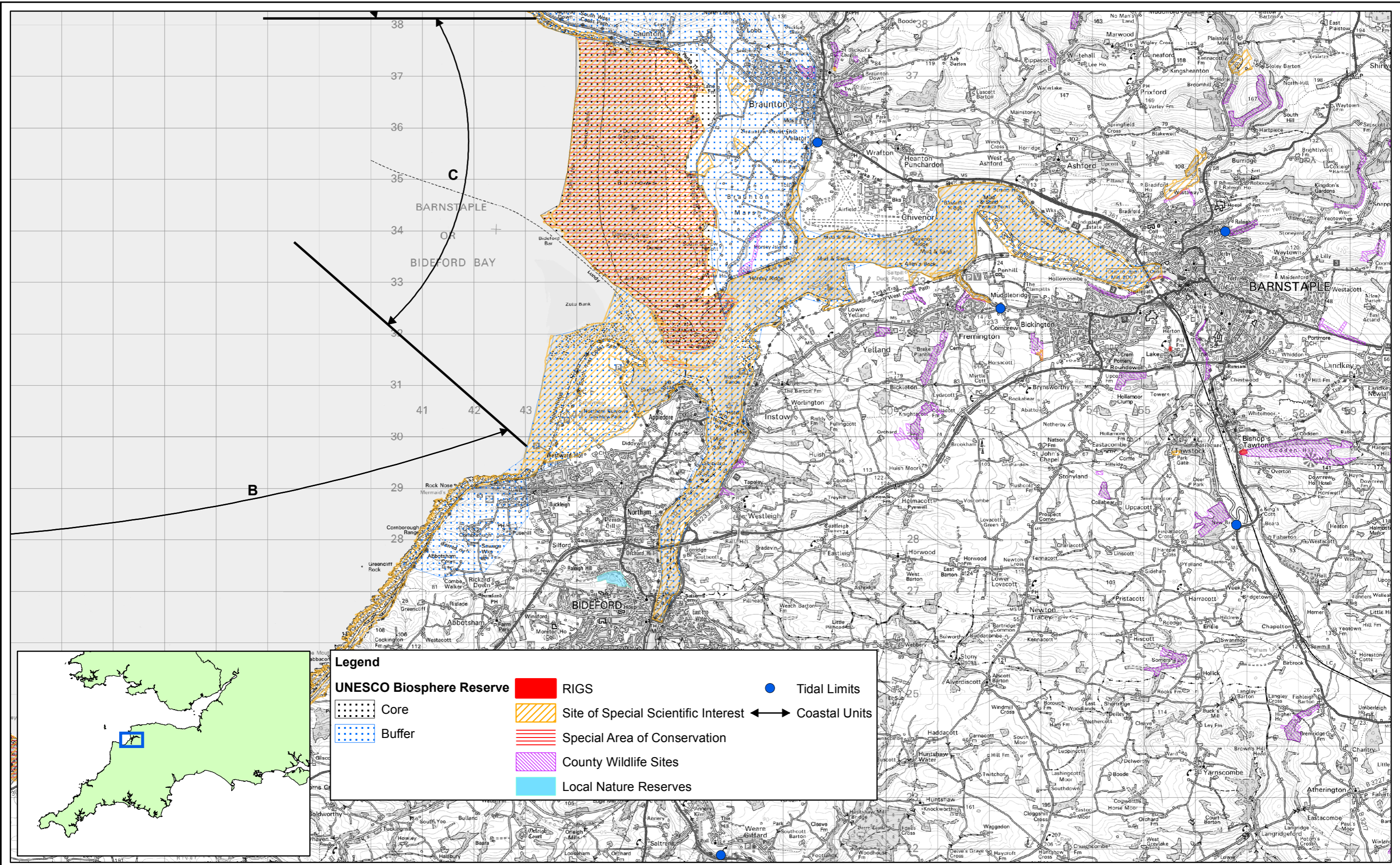
Original Map Scale: 1 : 50 000



2009

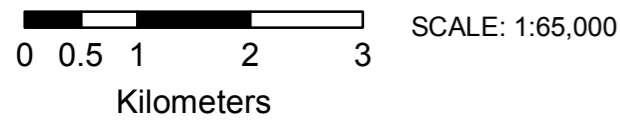
Theme: Nature Conservations Designations

FIGURE 1.2
UNIT B HARTLAND POINT TO WESTWARD HO!



Legend

UNESCO Biosphere Reserve Core	RIGS	Tidal Limits
UNESCO Biosphere Reserve Buffer	Site of Special Scientific Interest	Coastal Units
	Special Area of Conservation	
	County Wildlife Sites	
	Local Nature Reserves	



This Map is reproduced from Ordnance Survey material with the permission of Ordnance Survey on behalf of the controller of her Majesty's Stationary Office © Crown copyright. Unauthorised reproduction infringes Crown Copyright and may lead to prosecution or civil proceedings.

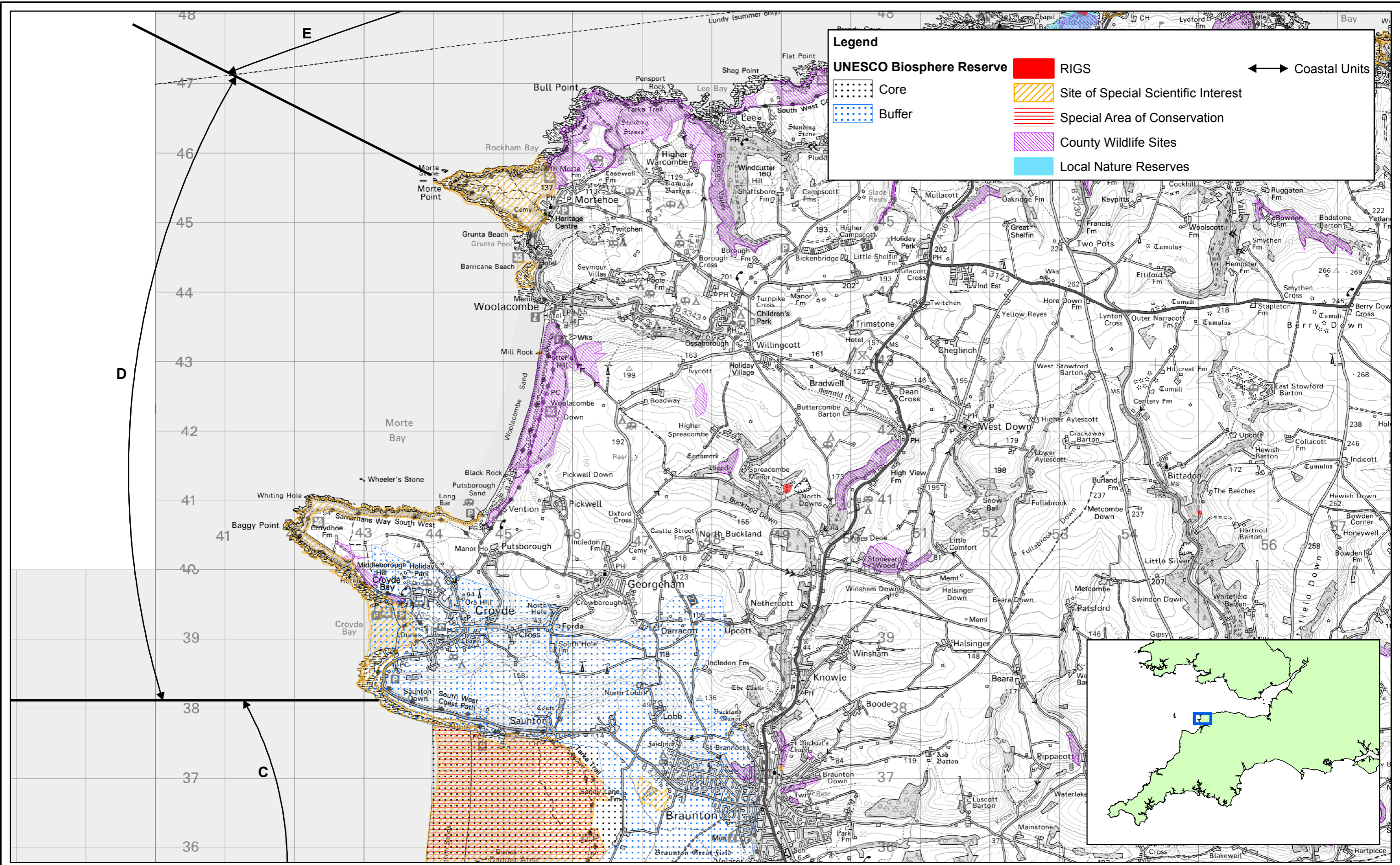
Environment Agency, 100026380, 2009.

Original Map Scale: 1 : 50 000



Theme: Nature Conservations Designations

FIGURE 1.3
UNIT C WESTWARD HO! TO SAUNTON DOWN



SCALE: 1:50,000



This Map is reproduced from Ordnance Survey material with the permission of Ordnance Survey on behalf of the controller of her Majesty's Stationary Office © Crown copyright. Unauthorised reproduction infringes Crown Copyright and may lead to prosecution or civil proceedings.

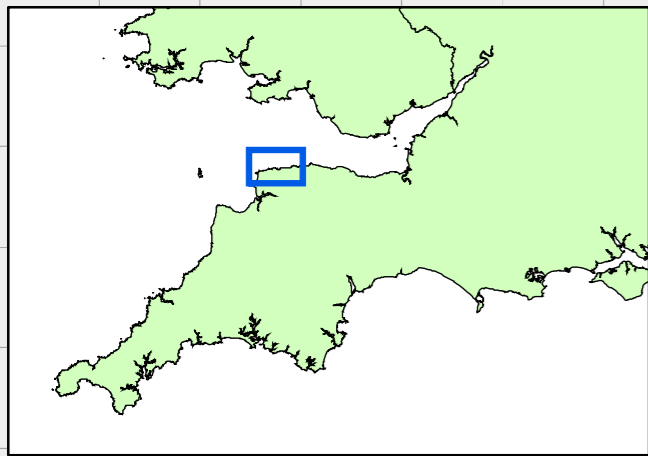
Environment Agency, 100026380, 2009.
Original Map Scale: 1 : 50 000



2009

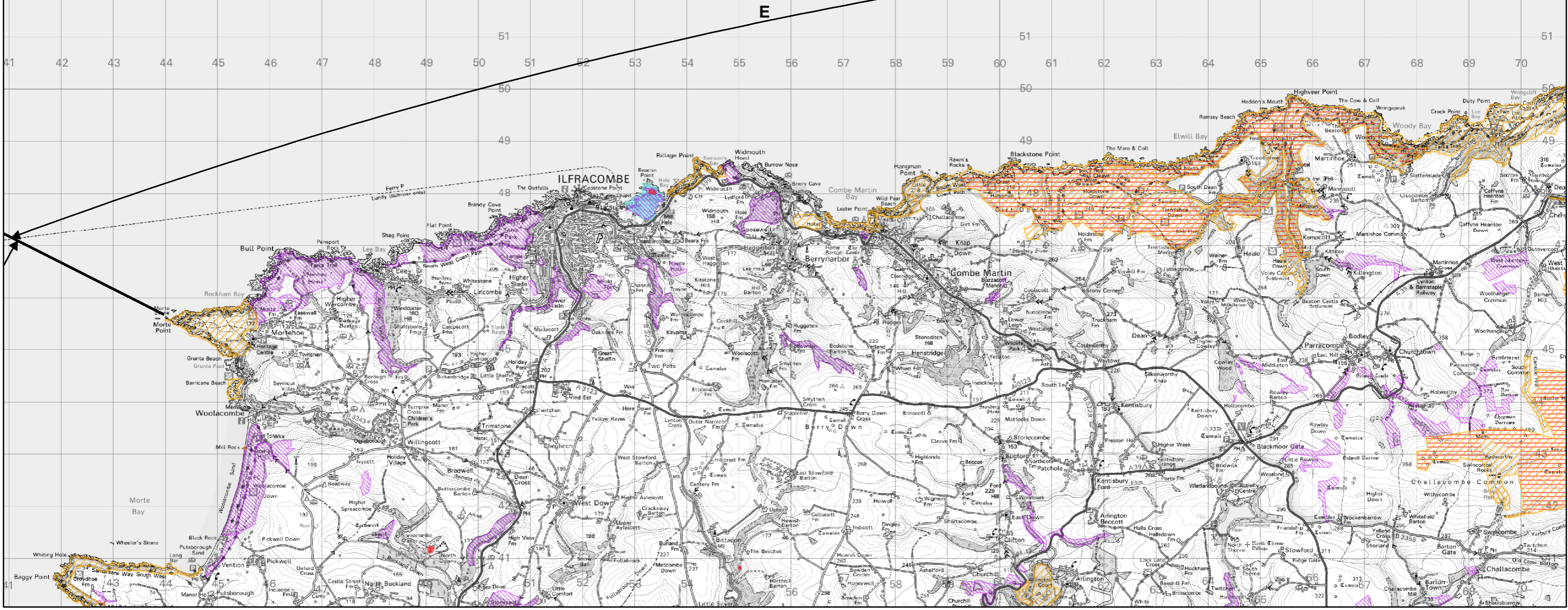
Theme: Nature Conservations Designations

FIGURE 1.4
UNIT D SAUNTON DOWN TO MORTE POINT



Legend

- RIGS
- Site of Special Scientific Interest
- Special Area of Conservation
- County Wildlife Sites
- Local Nature Reserves
- Coastal Units



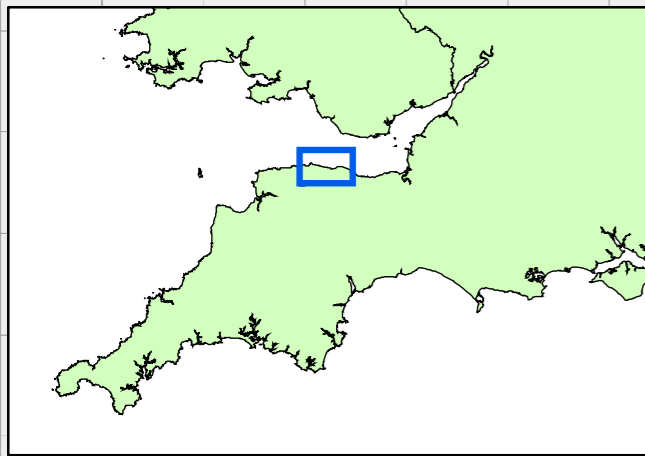
0 0.5 1 2 3 Kilometers
 SCLAE: 1:75,000



This Map is reproduced from Ordnance Survey material with the permission of Ordnance Survey on behalf of the controller of her Majesty's Stationary Office © Crown copyright. Unauthorised reproduction infringes Crown Copyright and may lead to prosecution or civil proceedings.
 Environment Agency, 100026380, 2009.
 Original Map Scale: 1 : 50 000

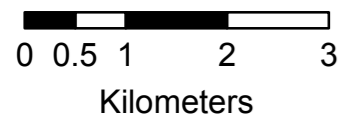
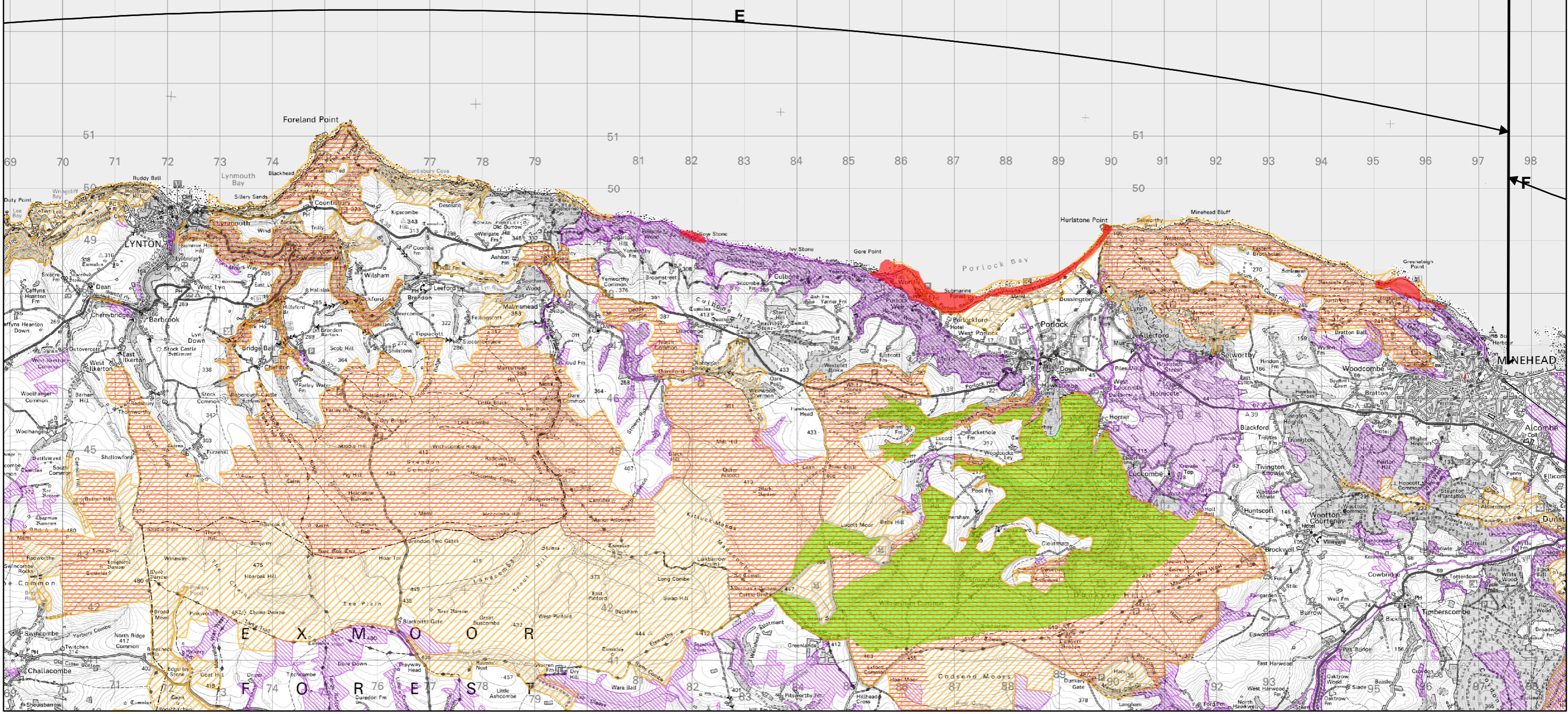
Halcrow
 2009

Theme: **Nature Conservations Designations**
FIGURE 1.5
UNIT E (WEST) MORTE POINT TO MINEHEAD



Legend

- RIGS
- Site of Special Scientific Interest
- Special Area of Conservation
- County Wildlife Sites
- National Nature Reserves
- Coastal Units



SCLAE: 1:75,000



This Map is reproduced from Ordnance Survey material with the permission of Ordnance Survey on behalf of the controller of her Majesty's Stationary Office © Crown copyright. Unauthorised reproduction infringes Crown Copyright and may lead to prosecution or civil proceedings.

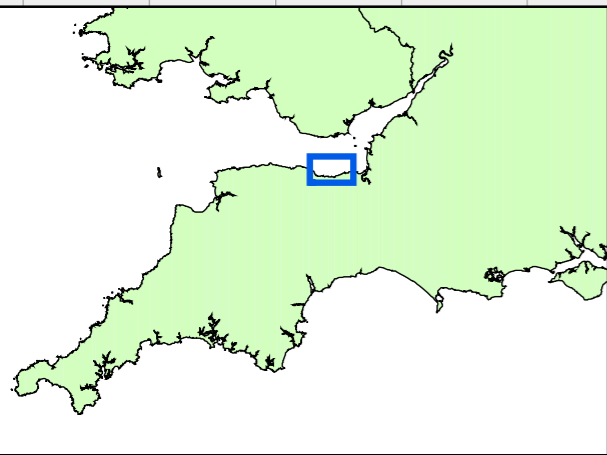
Environment Agency, 100026380, 2009.

Original Map Scale: 1 : 50 000



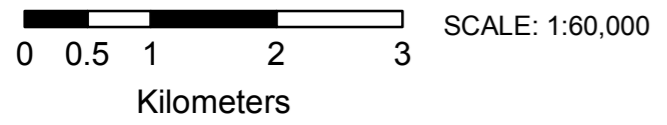
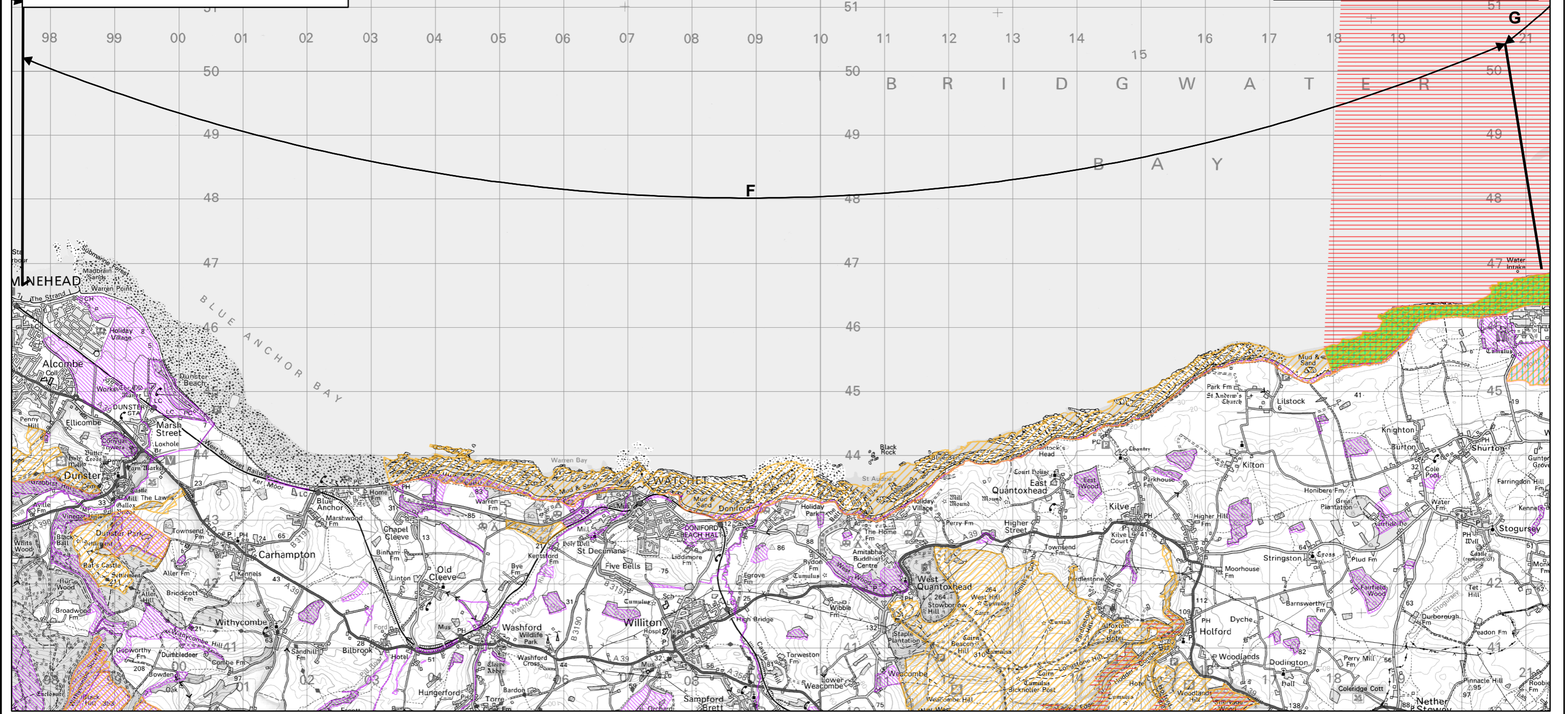
Theme: **Nature Conservations Designations**

FIGURE 1.5
UNIT E (EAST) MORTE POINT TO MINEHEAD



Legend

- Site of Special Scientific Interest
- Special Area of Conservation
- Ramsar
- County Wildlife Sites
- Special Protection Area
- National Nature Reserves
- Coastal Units



This Map is reproduced from Ordnance Survey material with the permission of Ordnance Survey on behalf of the controller of her Majesty's Stationary Office © Crown copyright. Unauthorised reproduction infringes Crown Copyright and may lead to prosecution or civil proceedings.

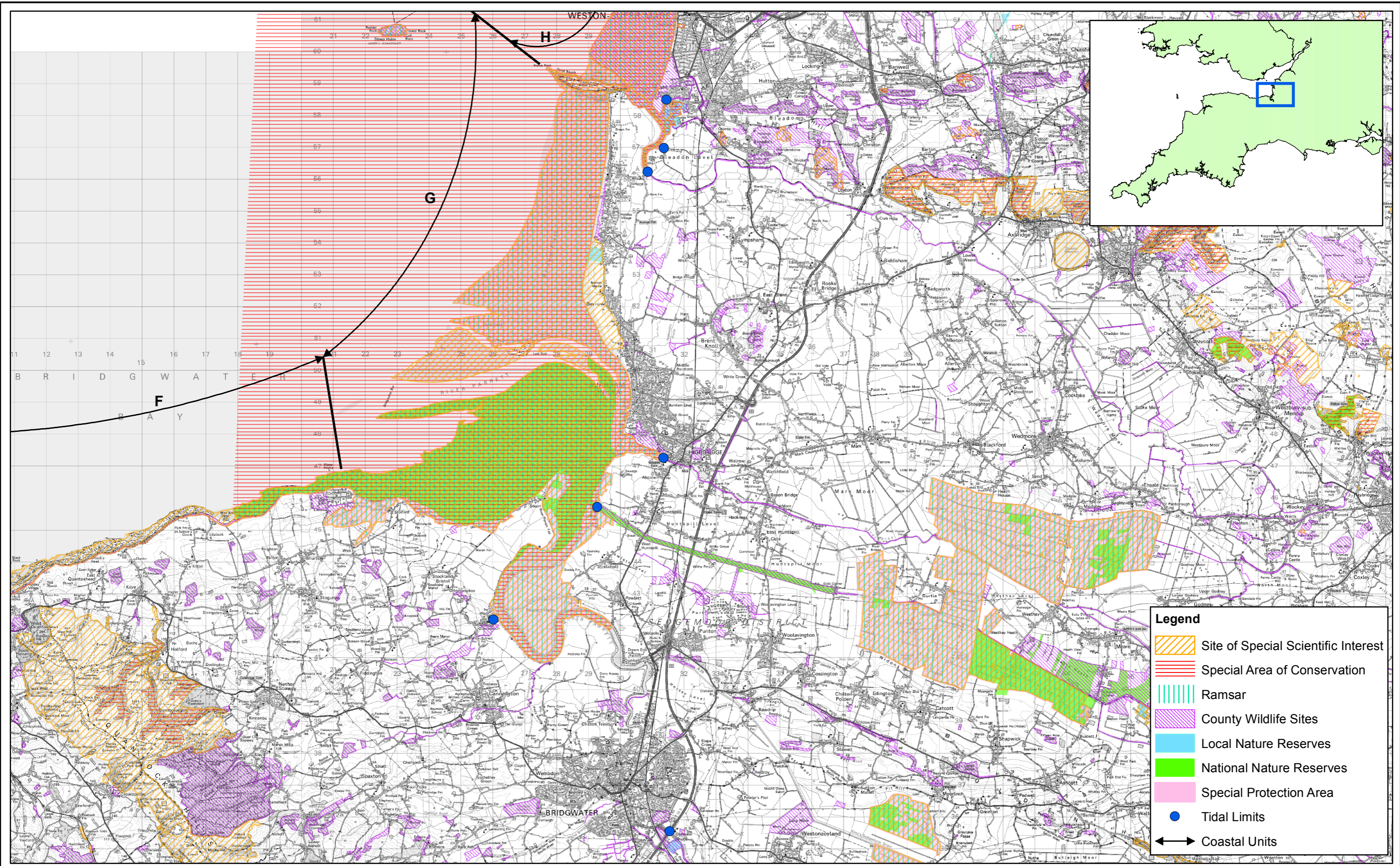
Environment Agency, 100026380, 2009.

Original Map Scale: 1 : 50 000



Theme: Nature Conservations Designations

FIGURE 1.6
UNIT F MINEHEAD TO HINKLEY POINT



This Map is reproduced from Ordnance Survey material with the permission of Ordnance Survey on behalf of the controller of her Majesty's Stationary Office © Crown copyright. Unauthorised reproduction infringes Crown Copyright and may lead to prosecution or civil proceedings.

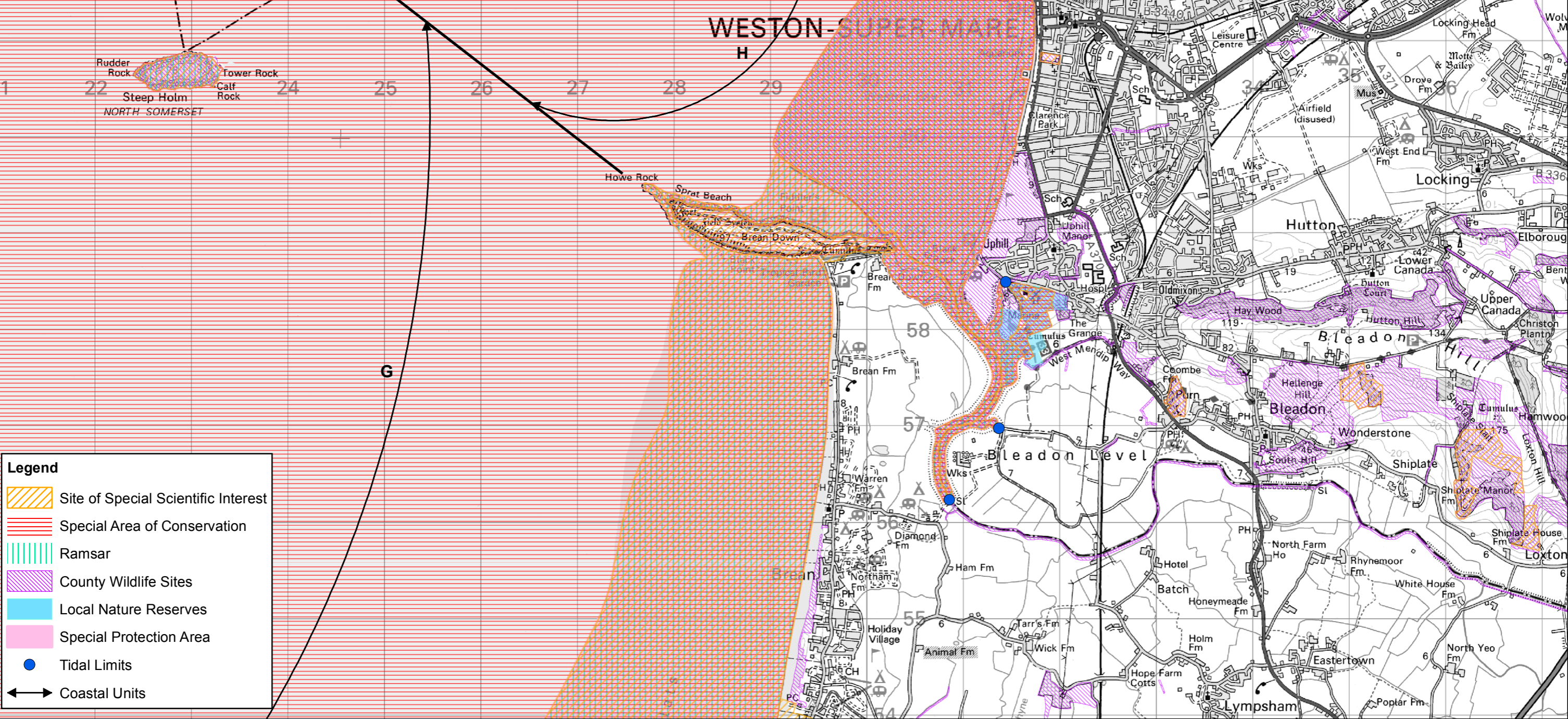
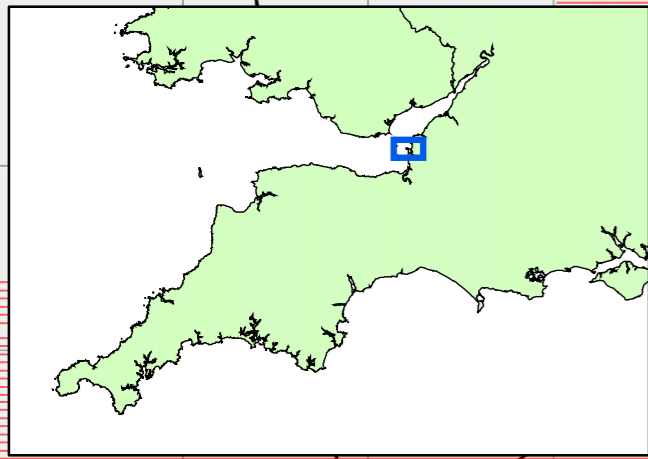


2009

Environment Agency, 100026380, 2009.
Original Map Scale: 1 : 50 000

Theme: Nature Conservations Designations

FIGURE 1.7
UNIT G HINKLEY POINT TO BREAN DOWN



Legend

- Site of Special Scientific Interest
- Special Area of Conservation
- Ramsar
- County Wildlife Sites
- Local Nature Reserves
- Special Protection Area
- Tidal Limits
- Coastal Units



SCALE: 1:40,000



This Map is reproduced from Ordnance Survey material with the permission of Ordnance Survey on behalf of the controller of her Majesty's Stationary Office © Crown copyright. Unauthorised reproduction infringes Crown Copyright and may lead to prosecution or civil proceedings.

Environment Agency, 100026380, 2009.

Original Map Scale: 1 : 50 000



2009

Theme: Nature Conservations Designations

FIGURE 1.8
UNIT H BREAN DOWN TO ANCHOR HEAD