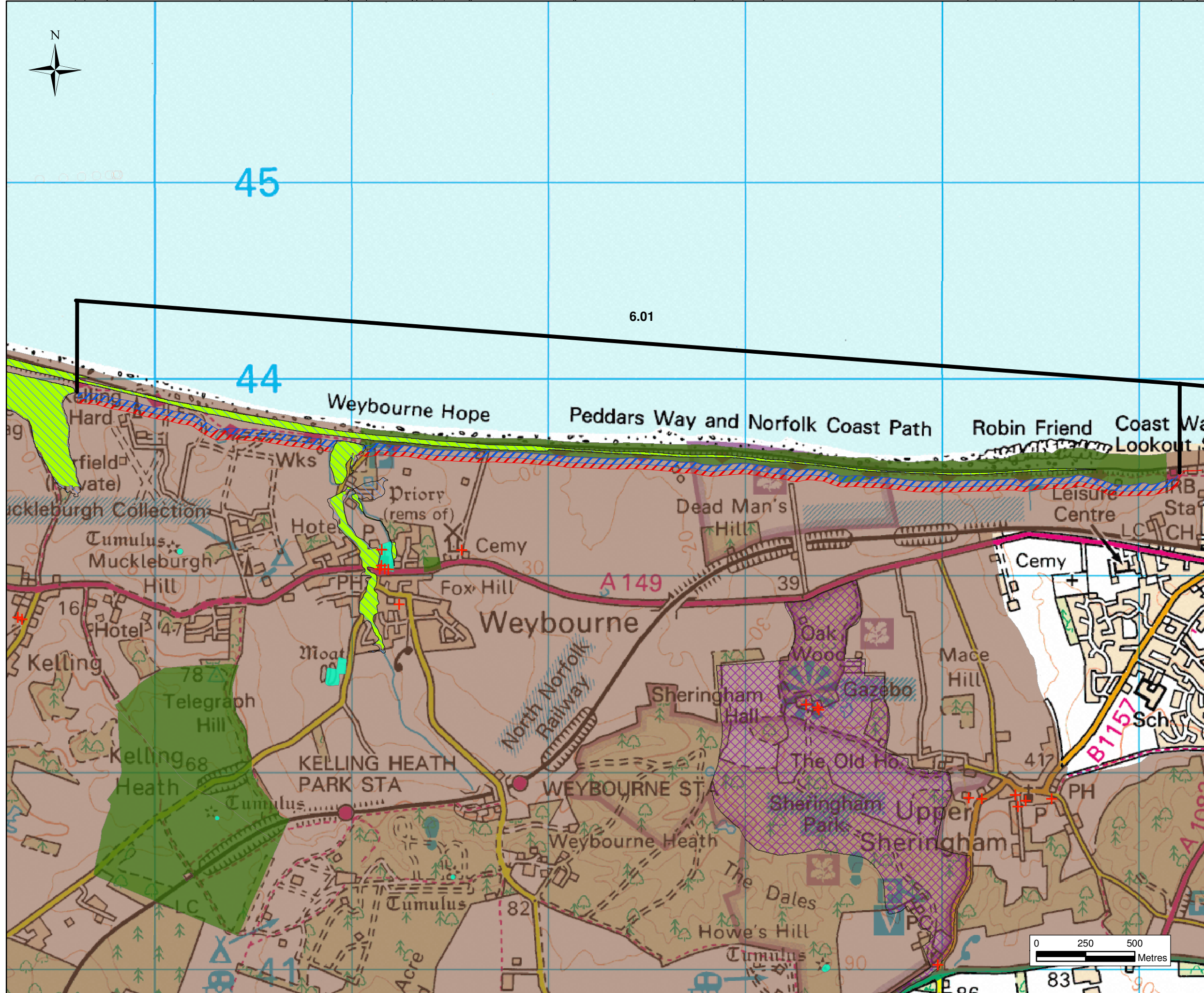













# 11 Constraints Maps



- KEY:**
-  Policy Unit
  -  0-25 yrs Indicative Erosion Zones
  -  25-50 yrs Indicative Erosion Zones
  -  50-100 yrs Indicative Erosion Zones
  -  SSSI
  -  Listed Building
  -  Scheduled Monument
  -  Parks and Gardens
  -  Area of Outstanding Beauty (AONB)
  -  Flood Zone 2
  -  Flood Zone 3

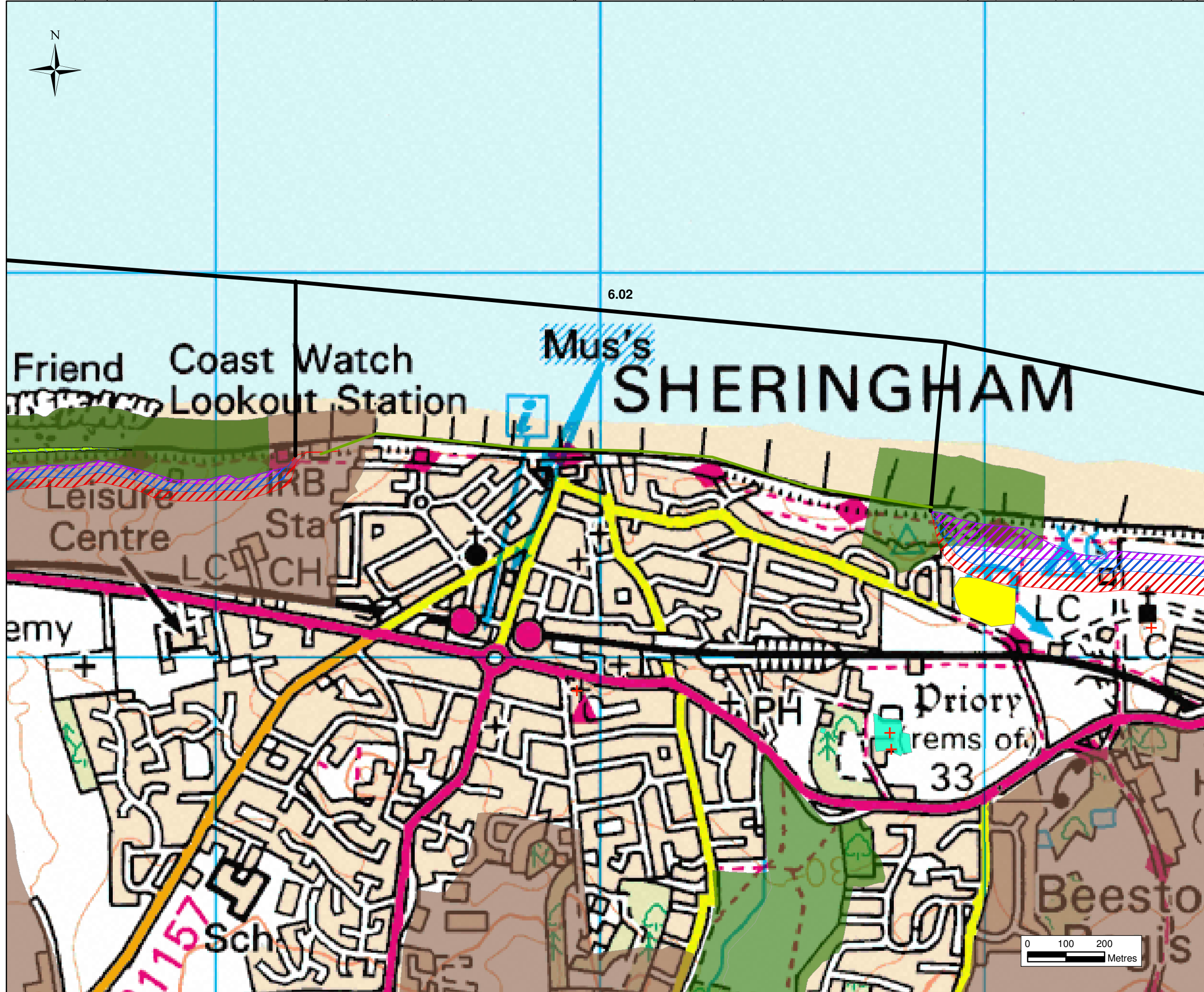
**CLIENT:**













**PROJECT:** KELLING TO LOWESTOFT NESS SMP

**TITLE:** FIGURE 11.1 ENVIRONMENTAL CONSTRAINTS

<b>SCALE:</b> 1:18,500	<b>DATE:</b> 03-08-09	<b>GIS:</b> CS	<b>REV:</b> A
---------------------------	--------------------------	-------------------	------------------

**AECOM**  
Lynnfield House, Church Street, Altrincham, Cheshire WA14 4DZ  
T +44 (0) 161 927 8200  
F +44 (0) 161 927 8499  
www.aecom.com



- KEY:**
-  Policy Unit
  -  0-25 yrs Indicative Erosion Zones
  -  25-50 yrs Indicative Erosion Zones
  -  50-100 yrs Indicative Erosion Zones
  -  Defences Maintained
  -  SSSI
  -  Listed Building
  -  Scheduled Monument
  -  Area of Outstanding Beauty (AONB)
  -  Flood Zone 2
  -  Flood Zone 3
  -  Location of Historic Landfill

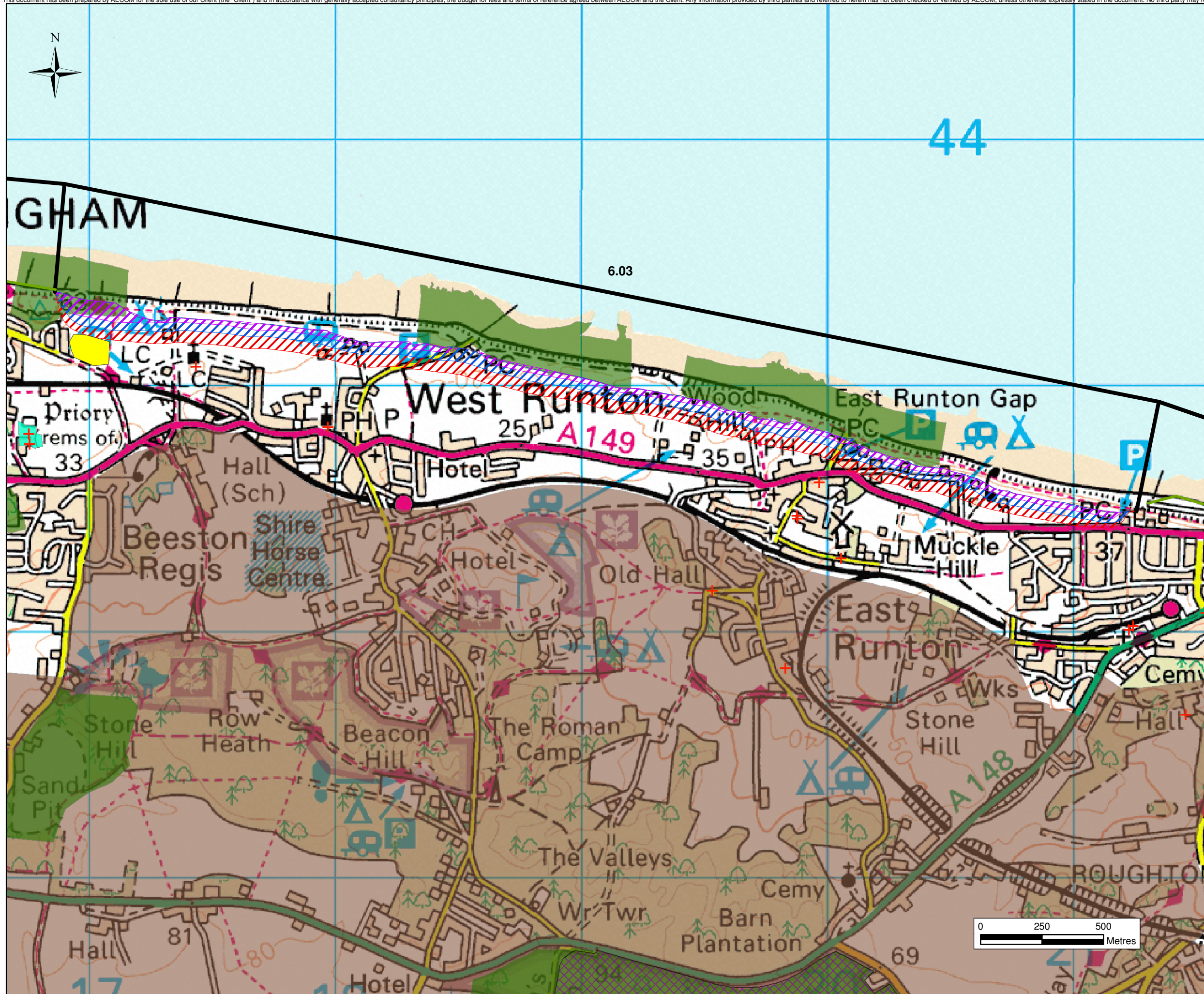
**CLIENT:**

**PROJECT:** KELLING TO LOWESTOFT NESS SMP














**TITLE:** FIGURE 11.2 ENVIRONMENTAL CONSTRAINTS

<b>SCALE:</b> 1:9,500	<b>DATE:</b> 03-08-09	<b>GIS:</b> CS	<b>REV:</b> A
--------------------------	--------------------------	-------------------	------------------

**AECOM**  
 Lynnfield House, Church Street, Altrincham, Cheshire WA14 4DZ  
 T +44 (0) 161 927 8200  
 F +44 (0) 161 927 8499  
 www.aecom.com



**KEY:**

-  Policy Unit
-  0-25 yrs Indicative Erosion Zones
-  25-50 yrs Indicative Erosion Zones
-  50-100 yrs Indicative Erosion Zones
-  Defences Maintained
-  SSSI
-  Listed Building
-  Scheduled Monument
-  Parks and Gardens
-  Area of Outstanding Beauty (AONB)
-  Location of Historic Landfill
-  Flood Zone 2
-  Flood Zone 3

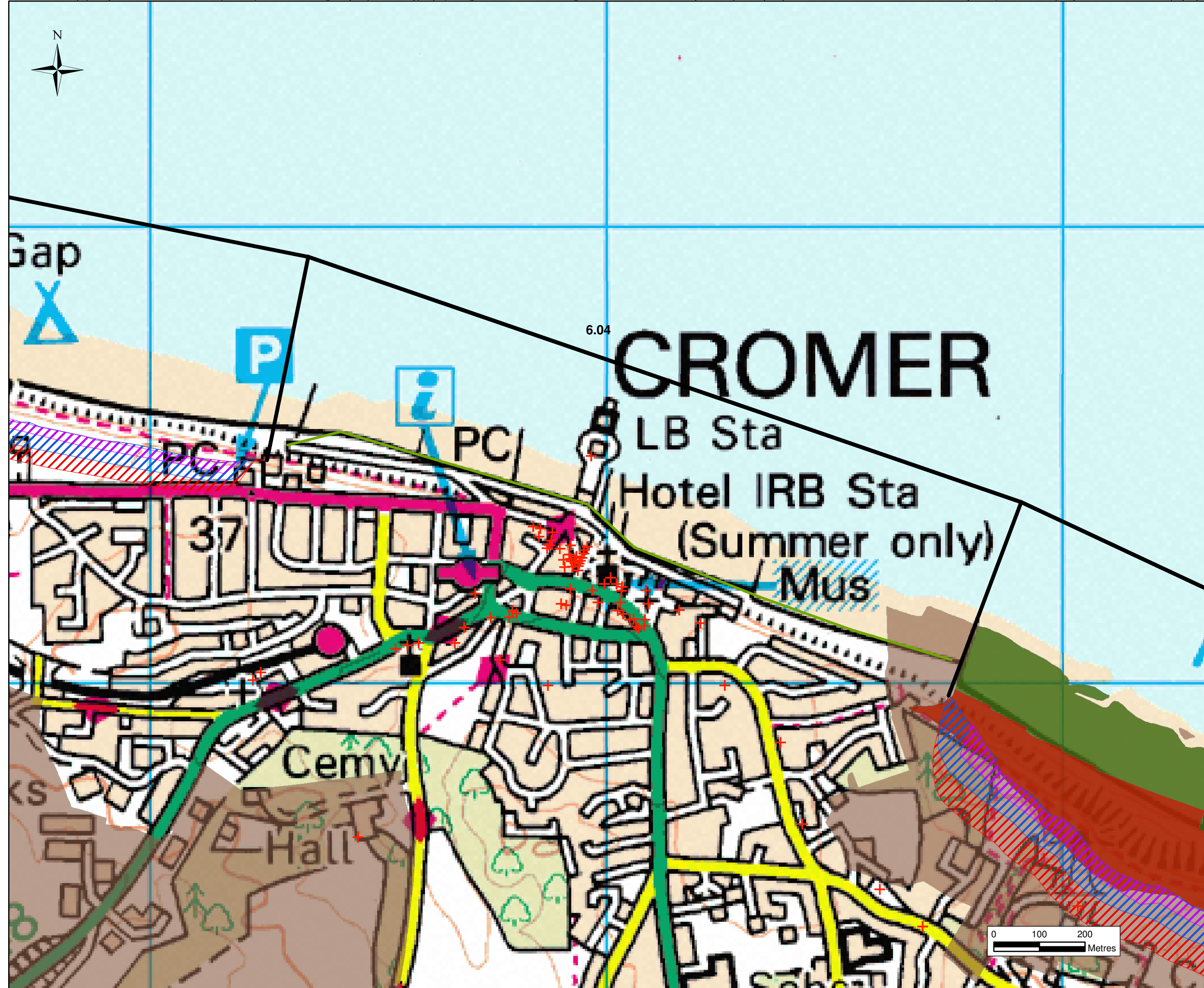
**CLIENT:**

**PROJECT:** KELLING TO LOWESTOFT NESS SMP

**TITLE:** FIGURE 11.3 ENVIRONMENTAL CONSTRAINTS

<b>SCALE:</b> 1:14,750	<b>DATE:</b> 03-08-09	<b>GIS:</b> CS	<b>REV:</b> A
---------------------------	--------------------------	-------------------	------------------

**AECOM**  
Lynnfield House, Church Street, Altrincham, Cheshire WA14 4DZ  
T +44 (0) 161 927 8200  
F +44 (0) 161 927 8499  
www.aecom.com



**KEY:**

- Policy Unit
- 0-25 yrs Indicative Erosion Zones
- 25-50 yrs Indicative Erosion Zones
- 50-100 yrs Indicative Erosion Zones
- Defences Maintained
- SSSI
- SAC
- Listed Building
- Scheduled Monument
- Area of Outstanding Beauty (AONB)
- Flood Zone 2
- Flood Zone 3

**CLIENT:**

**Great Yarmouth Borough Council**

**North Norfolk District Council**

**Natural England**

**Broads Authority**  
The Broads - a member of the National Park family

**Water Management Alliance**

**Environment Agency**

**NORFOLK COAST PARTNERSHIP**

**Waveney District Council**  
Serving the Community

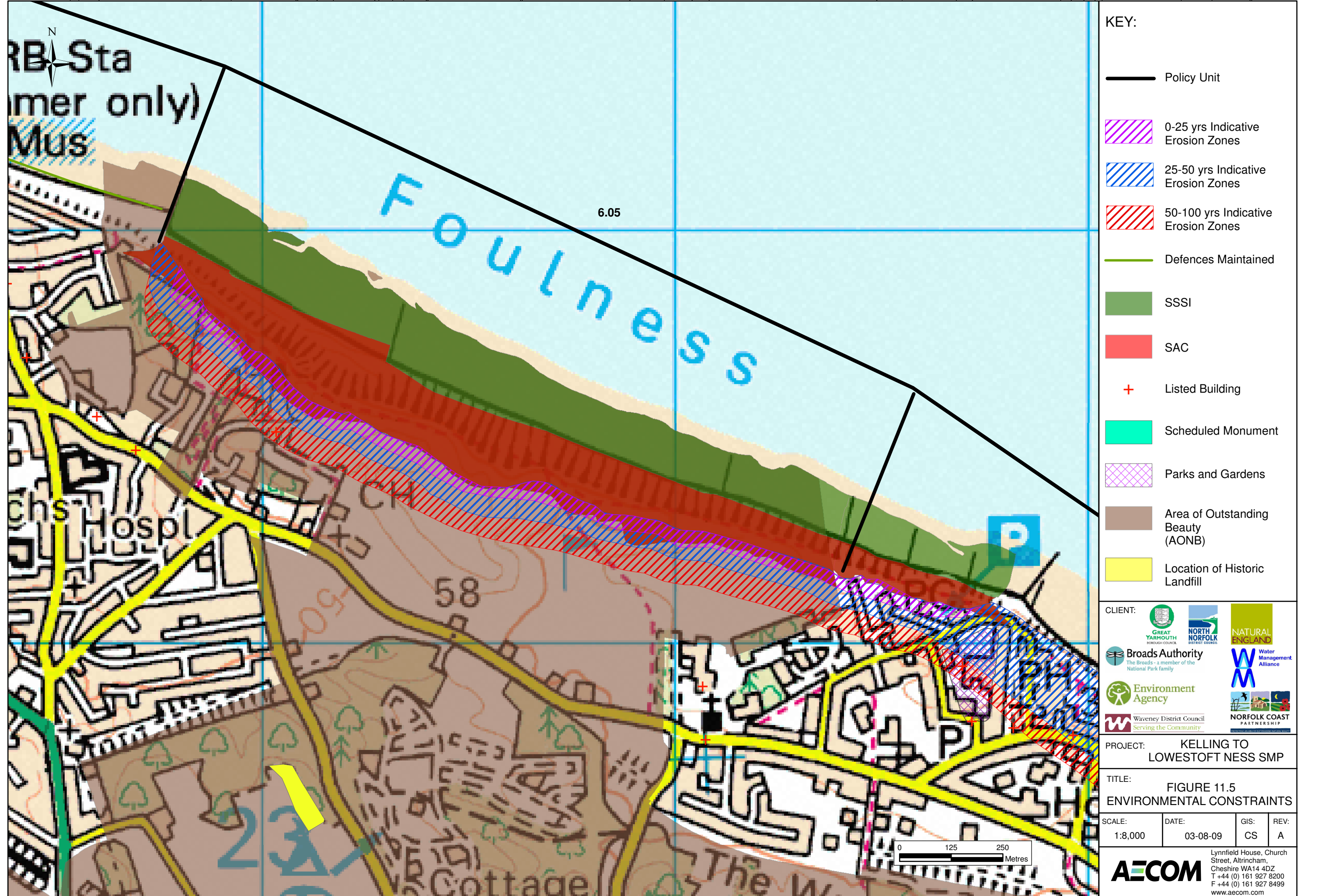
**PROJECT:** KELLING TO LOWESTOFT NESS SMP

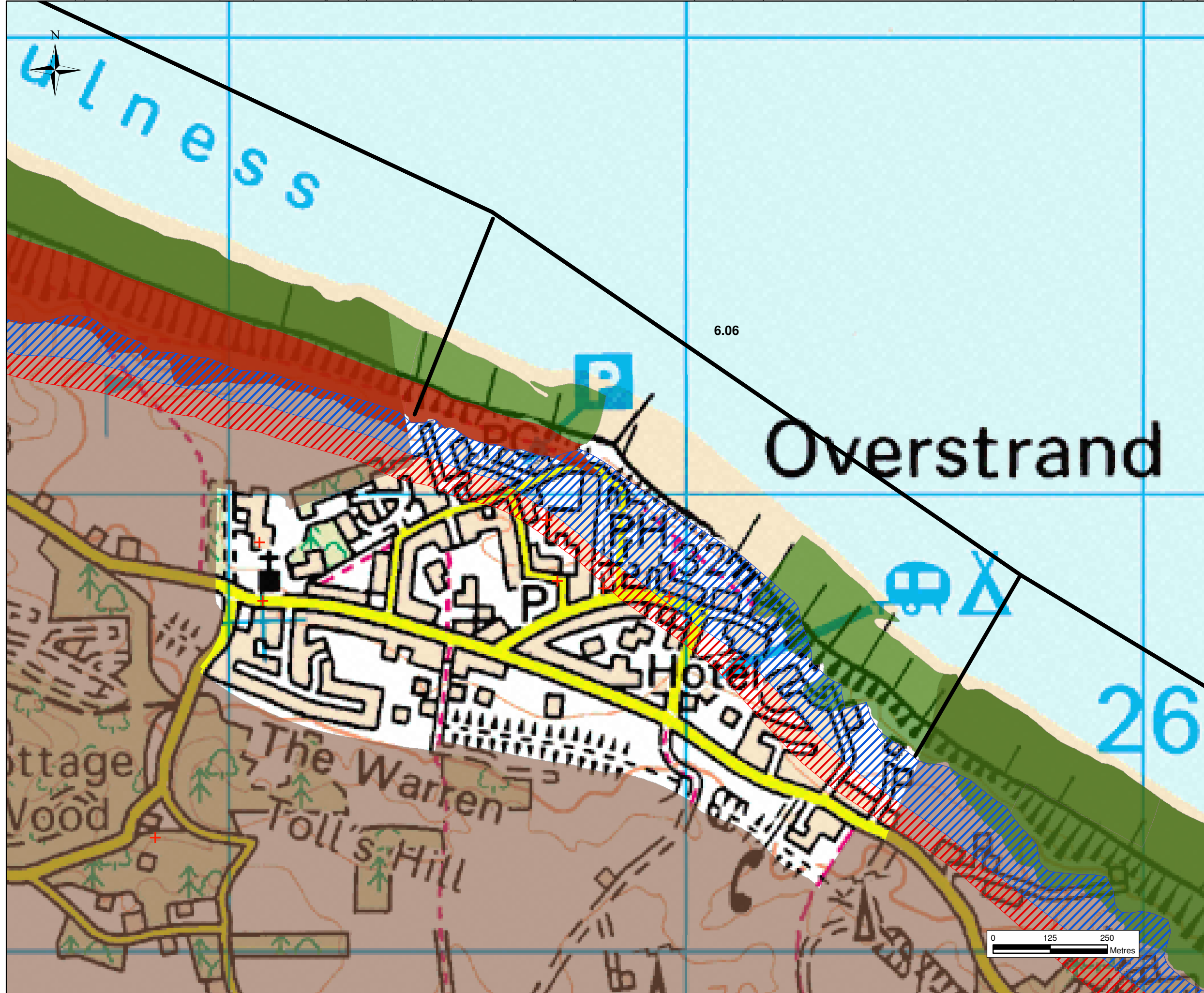
**TITLE:** FIGURE 11.4 ENVIRONMENTAL CONSTRAINTS

<b>SCALE:</b> 1:8,000	<b>DATE:</b> 03-08-09	<b>GIS:</b> CS	<b>REV:</b> A
--------------------------	--------------------------	-------------------	------------------










**AECOM**

Lynnfield House, Church Street, Altrincham, Cheshire WA14 4DZ  
 T +44 (0) 161 927 8200  
 F +44 (0) 161 927 8499  
 www.aecom.com





**KEY:**

-  Policy Unit
-  0-25 yrs Indicative Erosion Zones
-  25-50 yrs Indicative Erosion Zones
-  50-100 yrs Indicative Erosion Zones
-  Defences Maintained
-  SSSI
-  SAC
-  Listed Building
-  Area of Outstanding Beauty (AONB)


CLIENT:



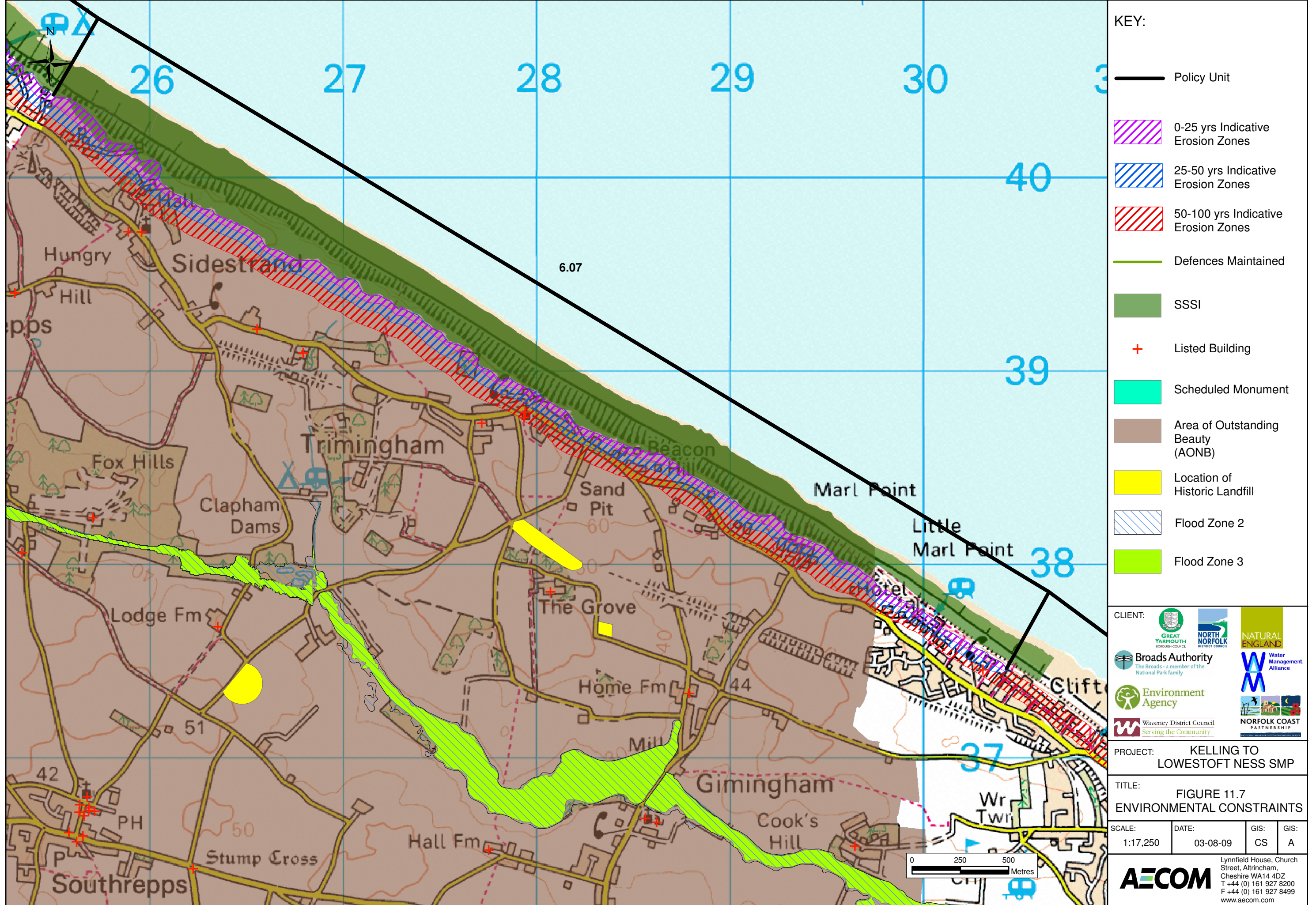
PROJECT: KELLING TO LOWESTOFT NESS SMP

TITLE: FIGURE 11.6 ENVIRONMENTAL CONSTRAINTS

SCALE:	DATE:	GIS:	REV:
1:8,000	03-08-09	CS	A



**AECOM**  
 Lynnfield House, Church Street, Altrincham, Cheshire WA14 4DZ  
 T +44 (0) 161 927 8200  
 F +44 (0) 161 927 8499  
 www.aecom.com



- KEY:**
- Policy Unit
  - 0-25 yrs Indicative Erosion Zones
  - 25-50 yrs Indicative Erosion Zones
  - 50-100 yrs Indicative Erosion Zones
  - Defences Maintained
  - SSSI
  - Listed Building
  - Scheduled Monument
  - Area of Outstanding Beauty (AONB)
  - Location of Historic Landfill
  - Flood Zone 2
  - Flood Zone 3

**CLIENT:**

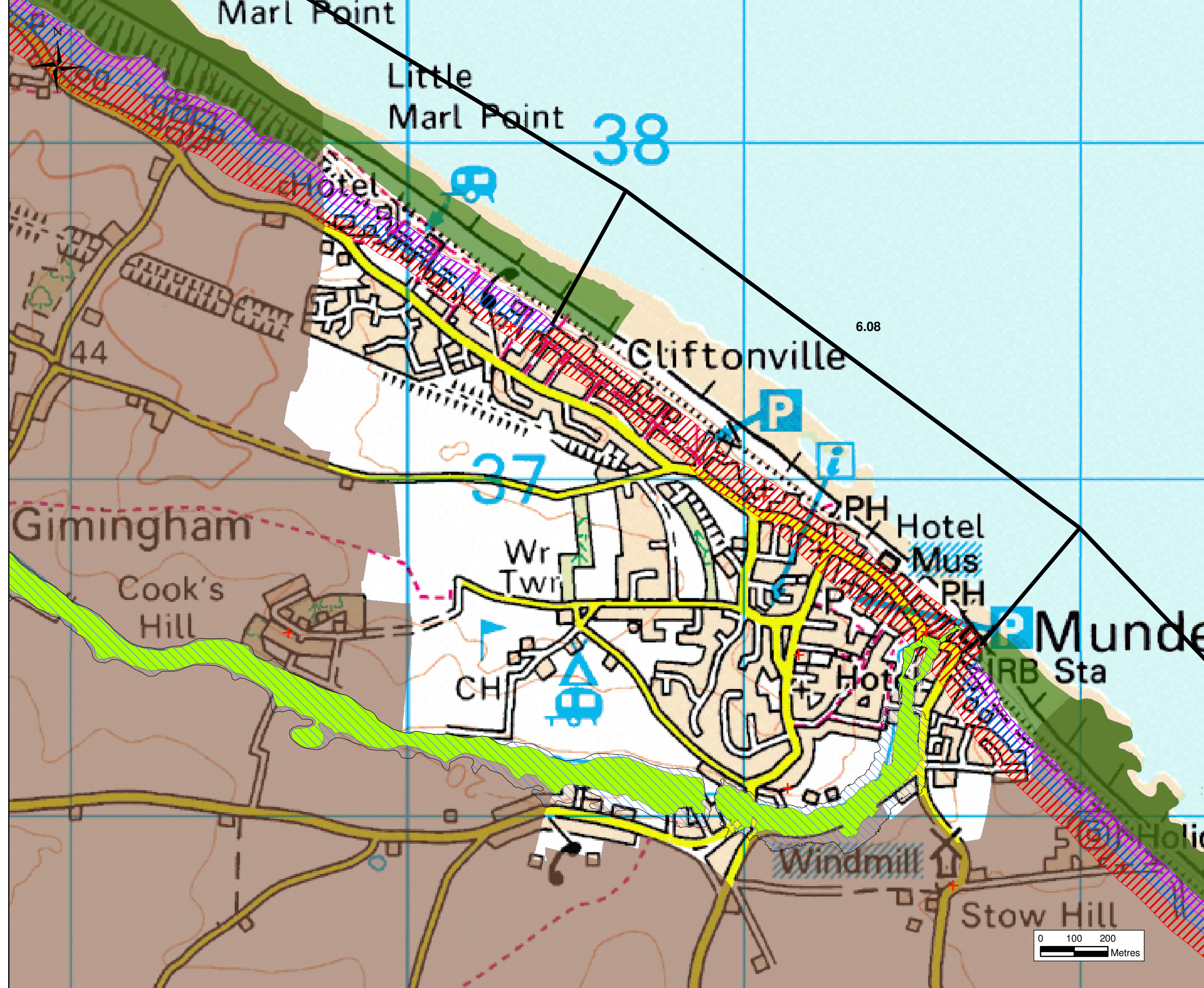
**PROJECT:** KELLING TO LOWESTOFT NESS SMP

**TITLE:** FIGURE 11.7 ENVIRONMENTAL CONSTRAINTS











<b>SCALE:</b> 1:17,250	<b>DATE:</b> 03-08-09	<b>GIS:</b> CS	<b>GIS:</b> A
---------------------------	--------------------------	-------------------	------------------

**AECOM**  
 Lynnfield House, Church Street, Altrincham, Cheshire WA14 4DZ  
 T +44 (0) 161 927 8200  
 F +44 (0) 161 927 8499  
 www.aecom.com





**KEY:**

-  Policy Unit
-  0-25 yrs Indicative Erosion Zones
-  25-50 yrs Indicative Erosion Zones
-  50-100 yrs Indicative Erosion Zones
-  Defences Maintained
-  SSSI
-  Listed Building
-  Area of Outstanding Beauty (AONB)
-  Flood Zone 2
-  Flood Zone 3

**CLIENT:**

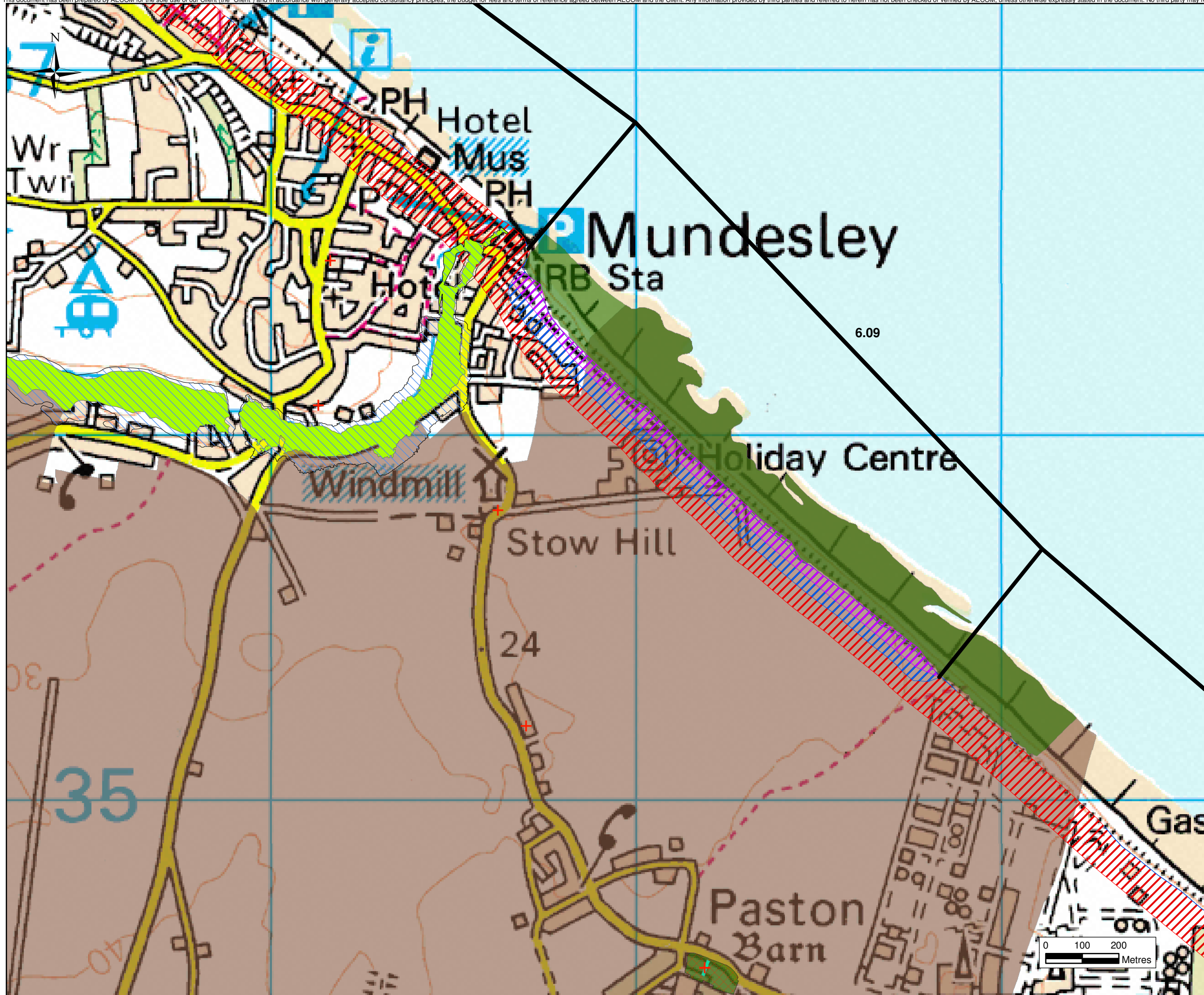
**PROJECT:** KELLING TO LOWESTOFT NESS SMP













**TITLE:** FIGURE 11.8 ENVIRONMENTAL CONSTRAINTS

<b>SCALE:</b> 1:10,750	<b>DATE:</b> 03-08-09	<b>GIS:</b> CS	<b>REV:</b> A
---------------------------	--------------------------	-------------------	------------------

**AECOM**

Lynnfield House, Church Street, Altrincham, Cheshire WA14 4DZ  
 T +44 (0) 161 927 8200  
 F +44 (0) 161 927 8499  
 www.aecom.com



- KEY:**
-  Policy Unit
  -  0-25 yrs Indicative Erosion Zones
  -  25-50 yrs Indicative Erosion Zones
  -  50-100 yrs Indicative Erosion Zones
  -  Defences Maintained
  -  SSSI
  -  SAC
  -  Listed Building
  -  Scheduled Monument
  -  Area of Outstanding Beauty (AONB)
  -  Flood Zone
  -  Flood Zone 3

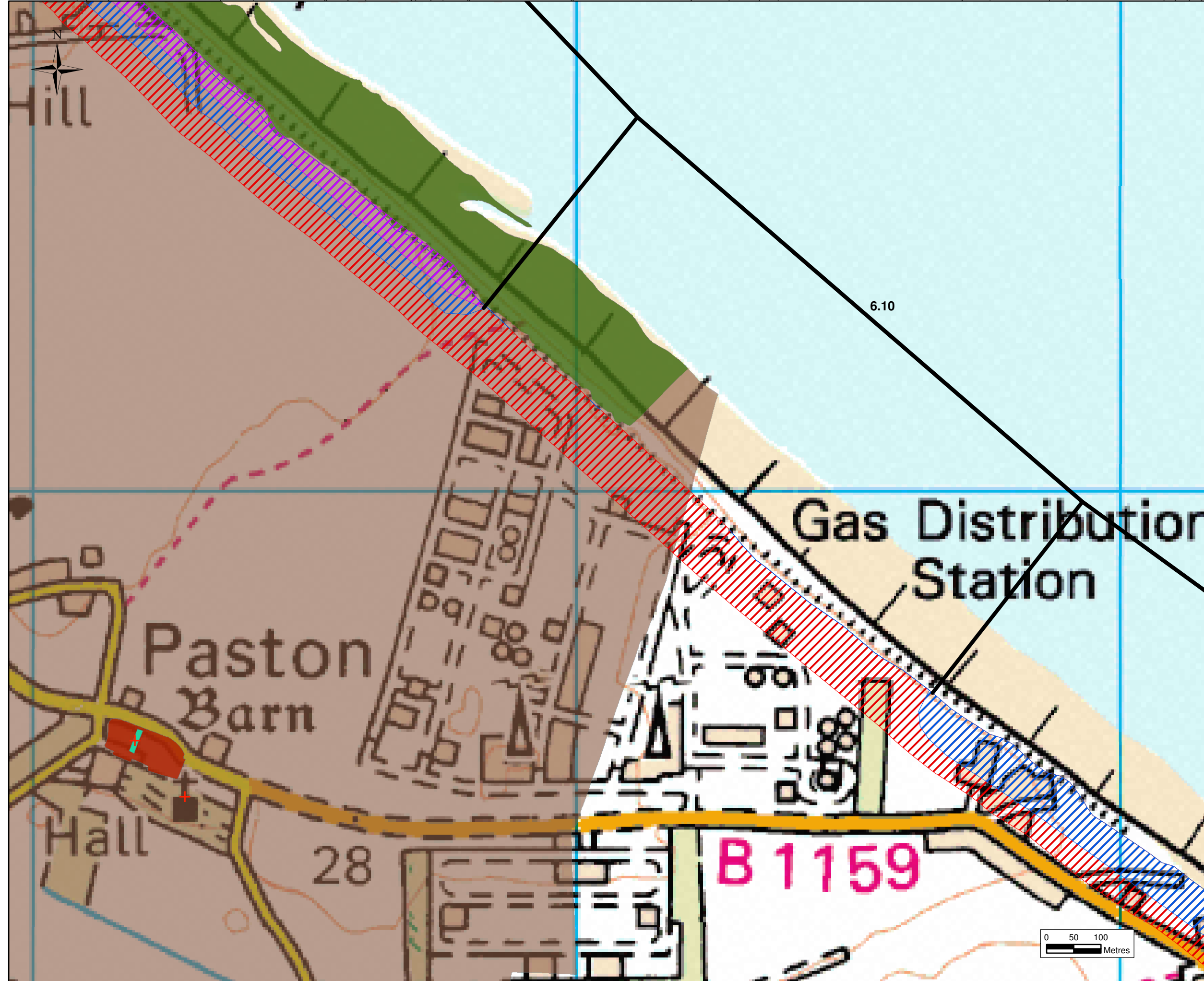
**CLIENT:**

**PROJECT:** KELLING TO LOWESTOFT NESS SMP

**TITLE:** FIGURE 11.9 ENVIRONMENTAL CONSTRAINTS

<b>SCALE:</b> 1:10,000	<b>DATE:</b> 03-08-09	<b>GIS:</b> CS	<b>REV:</b> A
---------------------------	--------------------------	-------------------	------------------

**AECOM**  
Lynnfield House, Church Street, Altrincham, Cheshire WA14 4DZ  
T +44 (0) 161 927 8200  
F +44 (0) 161 927 8499  
www.aecom.com



**KEY:**

- Policy Unit
- 0-25 yrs Indicative Erosion Zones
- 25-50 yrs Indicative Erosion Zones
- 50-100 yrs Indicative Erosion Zones
- Defences Maintained
- SSSI
- SAC
- Listed Building
- Scheduled Monument
- Area of Outstanding Beauty (AONB)

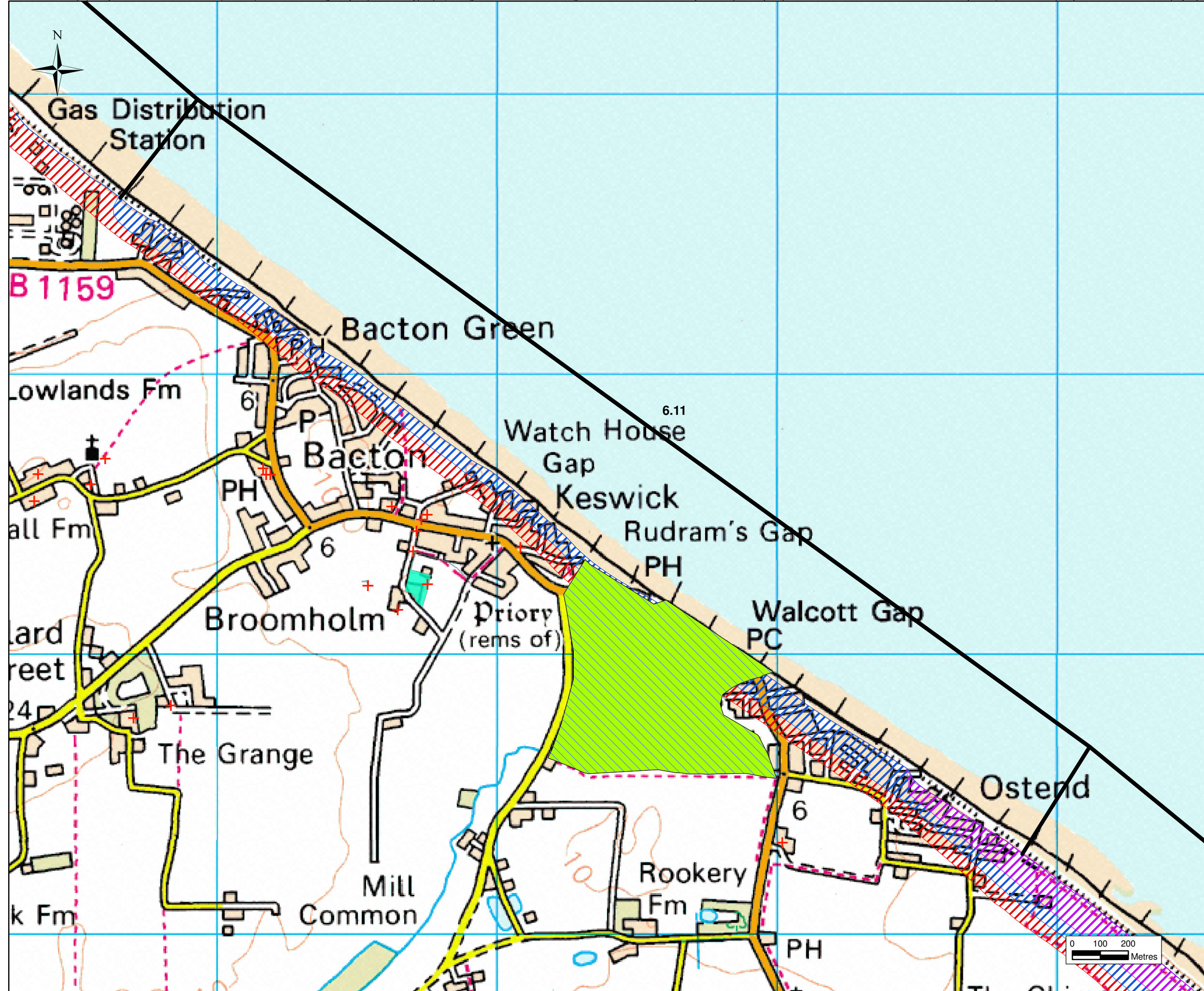
**CLIENT:**

**PROJECT:** KELLING TO LOWESTOFT NESS SMP

**TITLE:** FIGURE 11.10 ENVIRONMENTAL CONSTRAINTS

<b>SCALE:</b> 1:6,750	<b>DATE:</b> 03-08-09	<b>GIS:</b> CS	<b>REV:</b> A
--------------------------	--------------------------	-------------------	------------------

**AECOM**  
 Lynnfield House, Church Street, Altrincham, Cheshire WA14 4DZ  
 T +44 (0) 161 927 8200  
 F +44 (0) 161 927 8499  
 www.aecom.com



**KEY:**

- Policy Unit
- 0-25 yrs Indicative Erosion Zones
- 25-50 yrs Indicative Erosion Zones
- 50-100 yrs Indicative Erosion Zones
- Defences Maintained
- Listed Building
- Scheduled Monument
- Flood Zone 2
- Flood Zone 3

**CLIENT:**

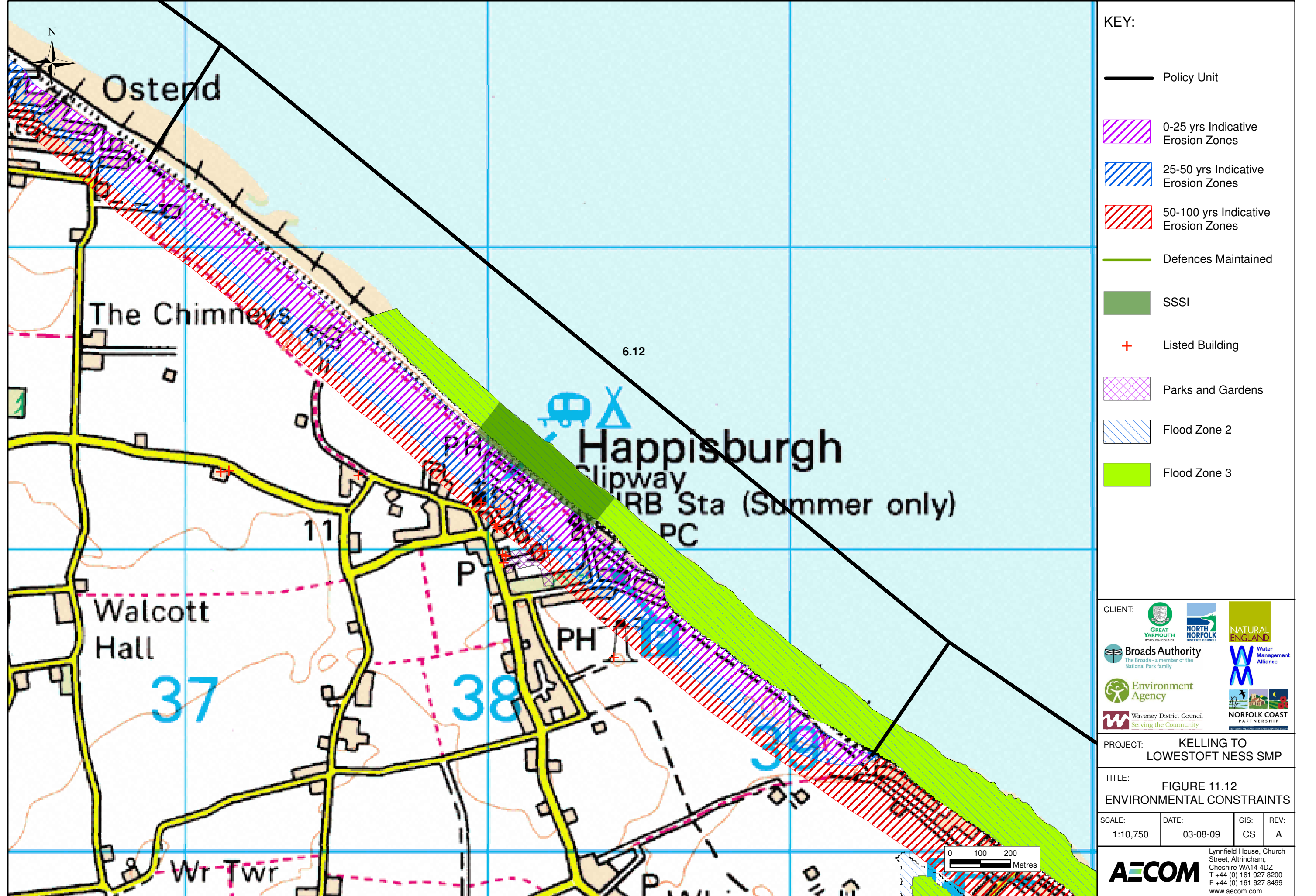
**PROJECT:** KELLING TO LOWESTOFT NESS SMP

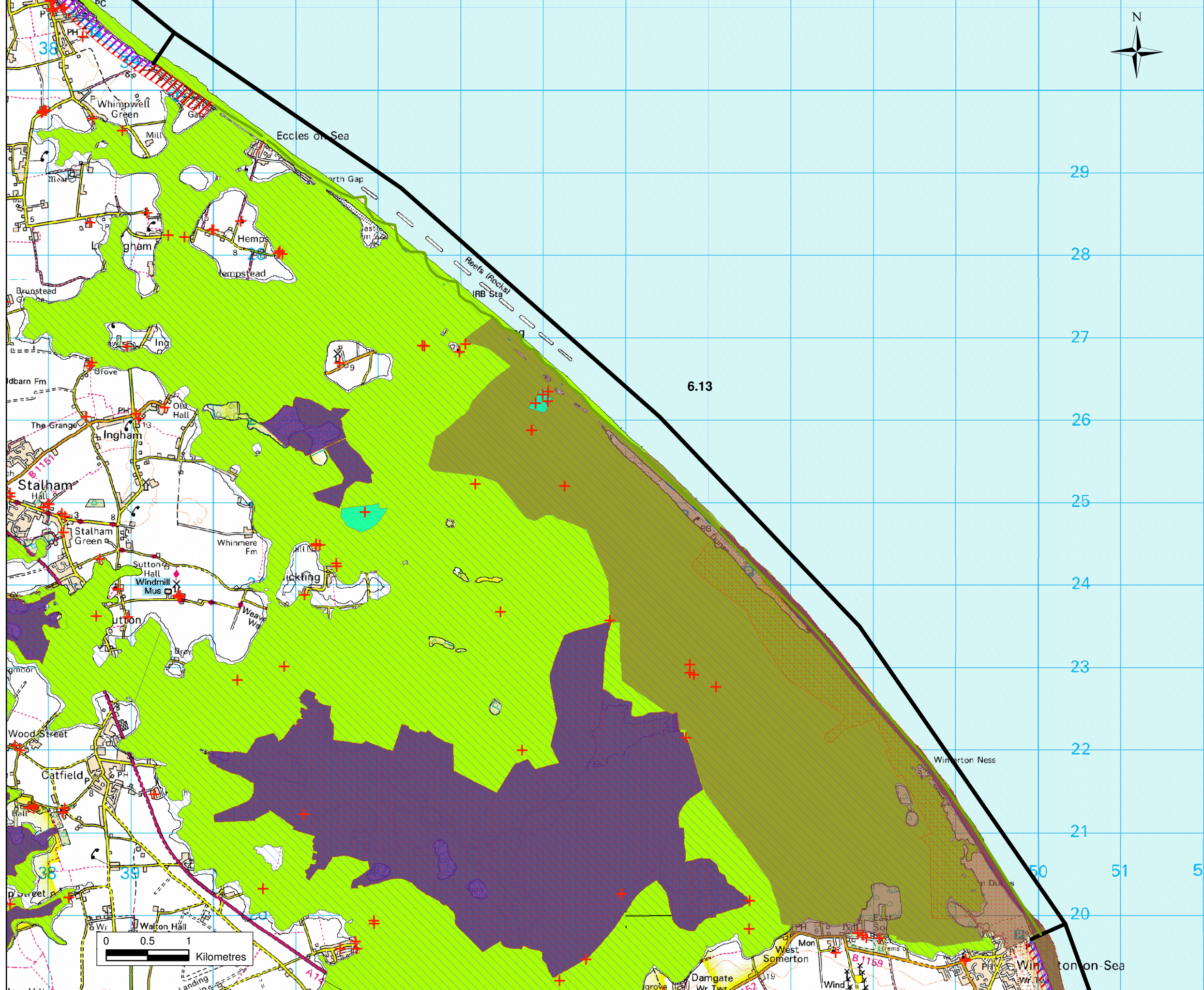
**TITLE:** FIGURE 11.11 ENVIRONMENTAL CONSTRAINTS

<b>SCALE:</b> 1:13,000	<b>DATE:</b> 03-08-09	<b>GIS:</b> CS	<b>REV:</b> A
---------------------------	--------------------------	-------------------	------------------














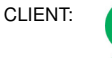
**AECOM**

Lynnfield House, Church Street, Altrincham, Cheshire WA14 4DZ  
 T +44 (0) 161 927 8200  
 F +44 (0) 161 927 8499  
 www.aecom.com





**KEY:**

-  Policy Unit
-  0-25 yrs Indicative Erosion Zones
-  25-50 yrs Indicative Erosion Zones
-  50-100 yrs Indicative Erosion Zones
-  Defences Maintained
-  SSSI
-  SAC
-  Ramsar
-  SPA
-  Listed Building
-  Scheduled Monument
-  Area of Outstanding Beauty (AONB)
-  Flood Zone 2
-  Flood Zone 3

CLIENT:

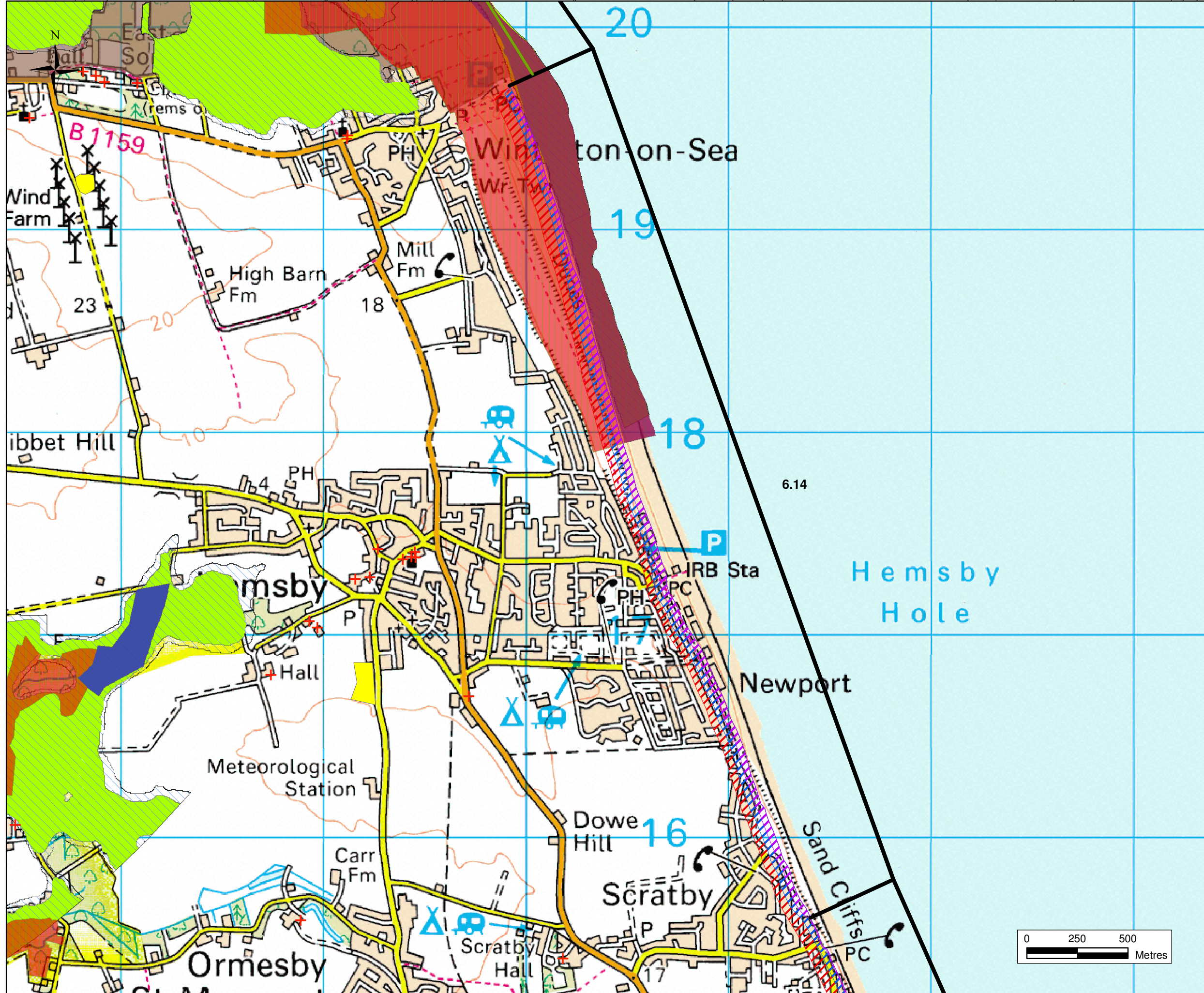
PROJECT: **KELLING TO LOWESTOFT NESS SMP**

TITLE: **FIGURE 11.13 ENVIRONMENTAL CONSTRAINTS**

SCALE:	DATE:	GIS:	GIS:
1:44,250	03-08-09	CS	A

**AECOM**

Lynnfield House, Church Street, Altrincham, Cheshire WA14 4DZ  
 T +44 (0) 161 927 8200  
 F +44 (0) 161 927 8499  
 www.aecom.com



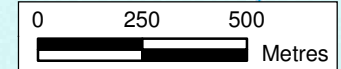
- KEY:**
-  Policy Unit
  -  0-25 yrs Indicative Erosion Zones
  -  25-50 yrs Indicative Erosion Zones
  -  50-100 yrs Indicative Erosion Zones
  -  Defences Maintained
  -  SSSI
  -  SAC
  -  Ramsar
  -  SPA
  -  Listed Building
  -  Scheduled Monument
  -  Area of Outstanding Beauty (AONB)
  -  Location of Historical Landfill
  -  Flood Zone 2
  -  Flood Zone 3

**CLIENT:**

**PROJECT:** KELLING TO LOWESTOFT NESS SMP

**TITLE:** FIGURE 11.14 ENVIRONMENTAL CONSTRAINTS







<b>SCALE:</b> 1:18,000	<b>DATE:</b> 03-08-09	<b>GIS:</b> CS	<b>REV:</b> A
---------------------------	--------------------------	-------------------	------------------



**AECOM**  
Lynnfield House, Church Street, Altrincham, Cheshire WA14 4DZ  
T +44 (0) 161 927 8200  
F +44 (0) 161 927 8499  
www.aecom.com



**KEY:**

-  Policy Unit
-  0-25 yrs Indicative Erosion Zones
-  25-50 yrs Indicative Erosion Zones
-  50-100 yrs Indicative Erosion Zones
-  Defences Maintained
-  Listed Building

**CLIENT:**

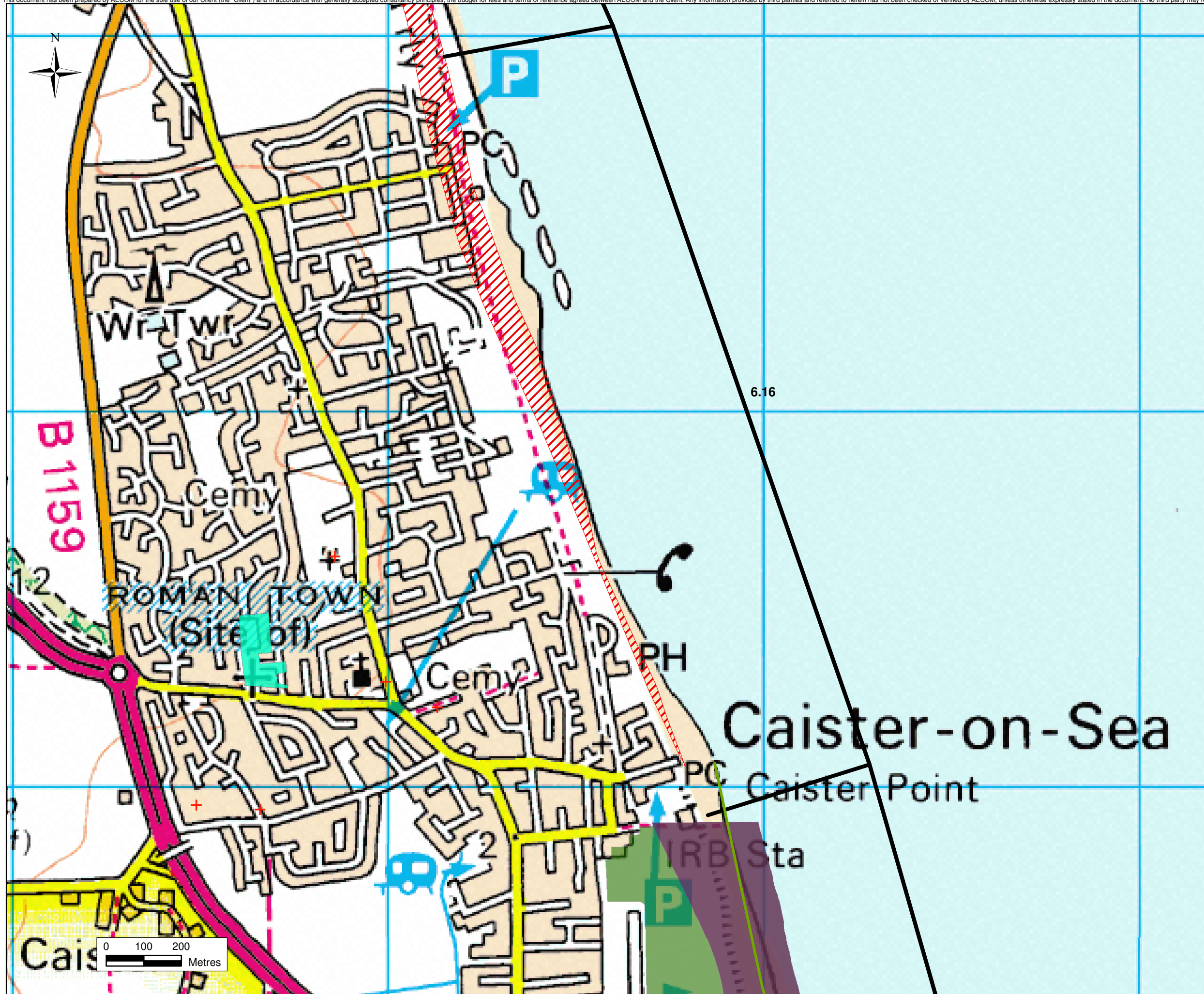
**PROJECT:** KELLING TO LOWESTOFT NESS SMP

**TITLE:** FIGURE 11.15 ENVIRONMENTAL CONSTRAINTS











<b>SCALE:</b> 1:9,750	<b>DATE:</b> 03-08-09	<b>GIS:</b> CS	<b>REV:</b> A
--------------------------	--------------------------	-------------------	------------------

**AECOM**  
 Lynnfield House, Church Street, Altrincham, Cheshire WA14 4DZ  
 T +44 (0) 161 927 8200  
 F +44 (0) 161 927 8499  
 www.aecom.com





**KEY:**

-  Policy Unit
-  0-25 yrs Indicative Erosion Zones
-  25-50 yrs Indicative Erosion Zones
-  50-100 yrs Indicative Erosion Zones
-  Defences Maintained
-  SSSI
-  SPA
-  Listed Building
-  Scheduled Monument
-  Area of Outstanding Beauty (AONB)

CLIENT:

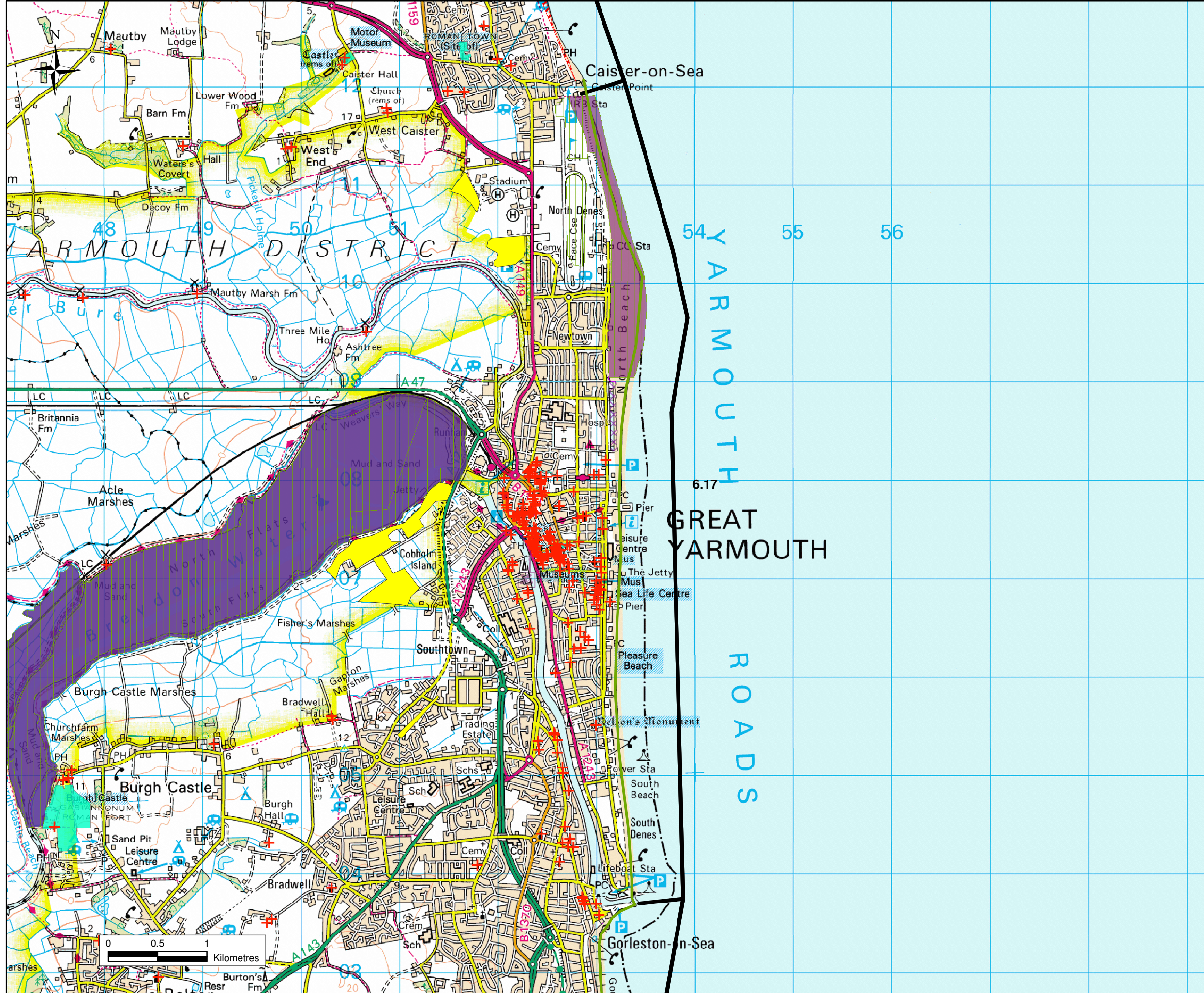


PROJECT: KELLING TO LOWESTOFT NESS SMP













TITLE: FIGURE 11.16 ENVIRONMENTAL CONSTRAINTS

SCALE:	DATE:	GIS:	REV:
1:9,750	03-08-09	CS	A

**AECOM**  
 Lynnfield House, Church Street, Altrincham, Cheshire WA14 4DZ  
 T +44 (0) 161 927 8200  
 F +44 (0) 161 927 8499  
 www.aecom.com



**KEY:**

-  Policy Unit
-  0-25 yrs Indicative Erosion Zones
-  25-50 yrs Indicative Erosion Zones
-  50-100 yrs Indicative Erosion Zones
-  Defences Maintained
-  SSSI
-  Ramsar & SPA
-  SPA
-  Listed Building
-  Scheduled Monument
-  Parks and Gardens
-  Location of Historic Landfill

**CLIENT:**









**PROJECT:** KELLING TO LOWESTOFT NESS SMP

**TITLE:** FIGURE 11.17 ENVIRONMENTAL CONSTRAINTS

<b>SCALE:</b> 1:37,250	<b>DATE:</b> 03-08-09	<b>GIS:</b> CS	<b>GIS:</b> A
---------------------------	--------------------------	-------------------	------------------

**AECOM**  
Lynnfield House, Church Street, Altrincham, Cheshire WA14 4DZ  
T +44 (0) 161 927 8200  
F +44 (0) 161 927 8499  
www.aecom.com



- KEY:**
-  Policy Unit
  -  0-25 yrs Indicative Erosion Zones
  -  25-50 yrs Indicative Erosion Zones
  -  50-100 yrs Indicative Erosion Zones
  -  Defences Maintained
  -  Listed Building

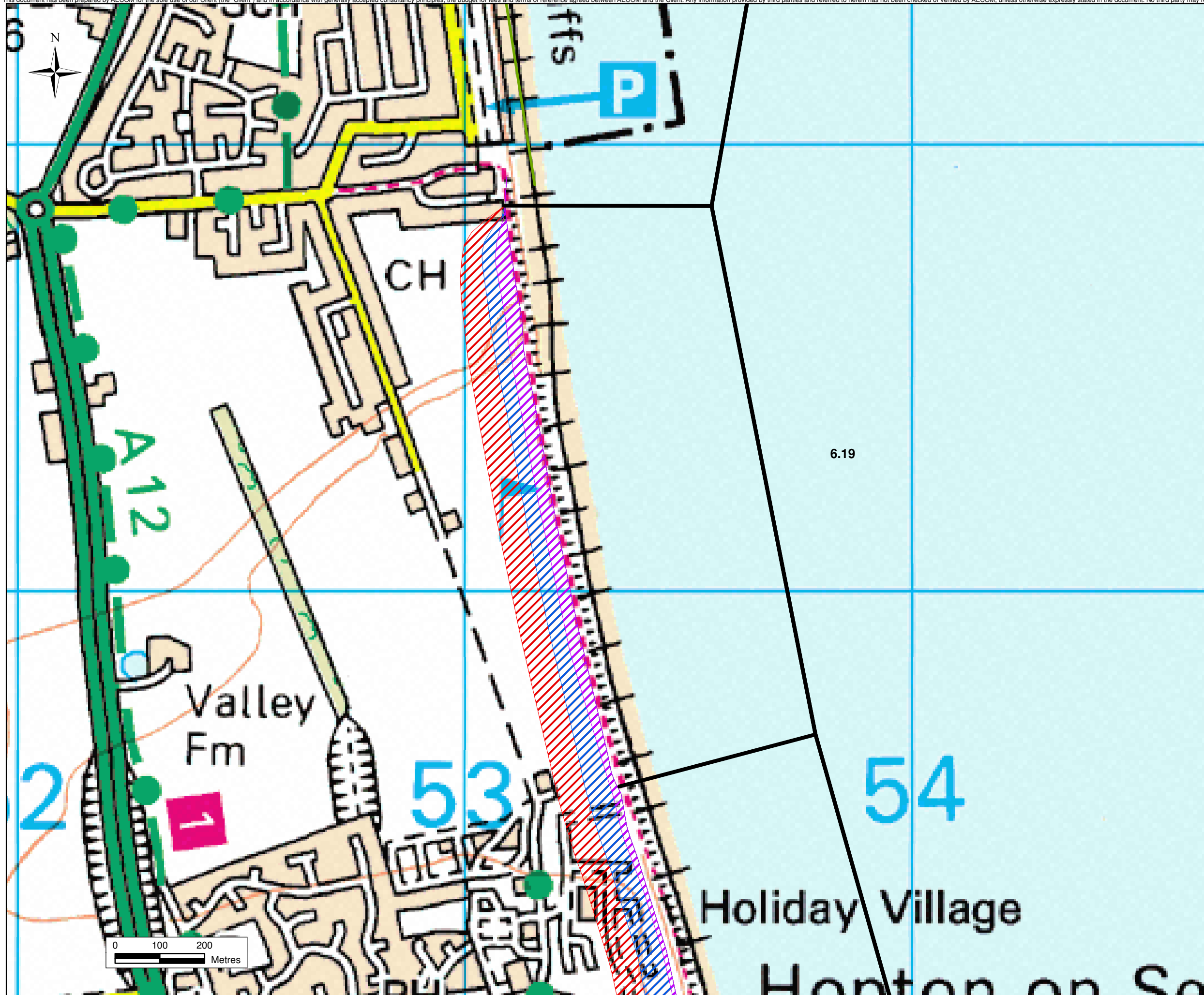
**CLIENT:**

**PROJECT:** KELLING TO LOWESTOFT NESS SMP






**TITLE:** FIGURE 11.18 ENVIRONMENTAL CONSTRAINTS

<b>SCALE:</b> 1:13,250	<b>DATE:</b> 03-08-09	<b>GIS:</b> CS	<b>REV:</b> A
---------------------------	--------------------------	-------------------	------------------

**AECOM**  
Lynnfield House, Church Street, Altrincham, Cheshire WA14 4DZ  
T +44 (0) 161 927 8200  
F +44 (0) 161 927 8499  
www.aecom.com



**KEY:**

-  Policy Unit
-  0-25 yrs Indicative Erosion Zones
-  25-50 yrs Indicative Erosion Zones
-  50-100 yrs Indicative Erosion Zones
-  Defences Maintained

**CLIENT:**

**PROJECT:** KELLING TO LOWESTOFT NESS SMP

**TITLE:** FIGURE 11.19 ENVIRONMENTAL CONSTRAINTS

<b>SCALE:</b> 1:8,250	<b>DATE:</b> 03-08-09	<b>GIS:</b> CS	<b>REV:</b> A
--------------------------	--------------------------	-------------------	------------------

**AECOM**  
 Lynnfield House, Church Street, Altrincham, Cheshire WA14 4DZ  
 T +44 (0) 161 927 8200  
 F +44 (0) 161 927 8499  
 www.aecom.com



**KEY:**

- Policy Unit
- 0-25 yrs Indicative Erosion Zones
- 25-50 yrs Indicative Erosion Zones
- 50-100 yrs Indicative Erosion Zones
- Defences Maintained
- Listed Building
- Location of Historic Landfill

**CLIENT:**

**PROJECT:** KELLING TO LOWESTOFT NESS SMP








**TITLE:** FIGURE 11.20 ENVIRONMENTAL CONSTRAINTS

<b>SCALE:</b> 1:8,250	<b>DATE:</b> 03-08-09	<b>GIS:</b> CS	<b>GIS:</b> B
--------------------------	--------------------------	-------------------	------------------

**AECOM**  
 Lynnfield House, Church Street, Altrincham, Cheshire WA14 4DZ  
 T +44 (0) 161 927 8200  
 F +44 (0) 161 927 8499  
 www.aecom.com



**KEY:**

-  Policy Unit
-  0-25 yrs Indicative Erosion Zones
-  25-50 yrs Indicative Erosion Zones
-  50-100 yrs Indicative Erosion Zones
-  Defences Maintained
-  Listed Building
-  Location of Historic Landfill

**CLIENT:**

**PROJECT:** KELLING TO LOWESTOFT NESS SMP









**TITLE:** FIGURE 11.21 ENVIRONMENTAL CONSTRAINTS

<b>SCALE:</b> 1:8,250	<b>DATE:</b> 03-08-09	<b>GIS:</b> CS	<b>GIS:</b> B
--------------------------	--------------------------	-------------------	------------------

**AECOM**  
 Lynnfield House, Church Street, Altrincham, Cheshire WA14 4DZ  
 T +44 (0) 161 927 8200  
 F +44 (0) 161 927 8499  
 www.aecom.com



**KEY:**

-  Policy Unit
-  0-25 yrs Indicative Erosion Zones
-  25-50 yrs Indicative Erosion Zones
-  50-100 yrs Indicative Erosion Zones
-  Defences Maintained
-  SSSI
-  Listed Building
-  Location of Historic Landfill

**CLIENT:**

**PROJECT:** KELLING TO LOWESTOFT NESS SMP

**TITLE:** FIGURE 11.22 ENVIRONMENTAL CONSTRAINTS

<b>SCALE:</b> 1:8,250	<b>DATE:</b> 03-08-09	<b>GIS:</b> CS	<b>GIS:</b> A
--------------------------	--------------------------	-------------------	------------------

**AECOM**  
 Lynnfield House, Church Street, Altrincham, Cheshire WA14 4DZ  
 T +44 (0) 161 927 8200  
 F +44 (0) 161 927 8499  
 www.aecom.com



**KEY:**

- Policy Unit
- 0-25 yrs Indicative Erosion Zones
- 25-50 yrs Indicative Erosion Zones
- 50-100 yrs Indicative Erosion Zones
- Defences Maintained
- SSSI
- Listed Building
- Location of Historic Landfill

**CLIENT:**

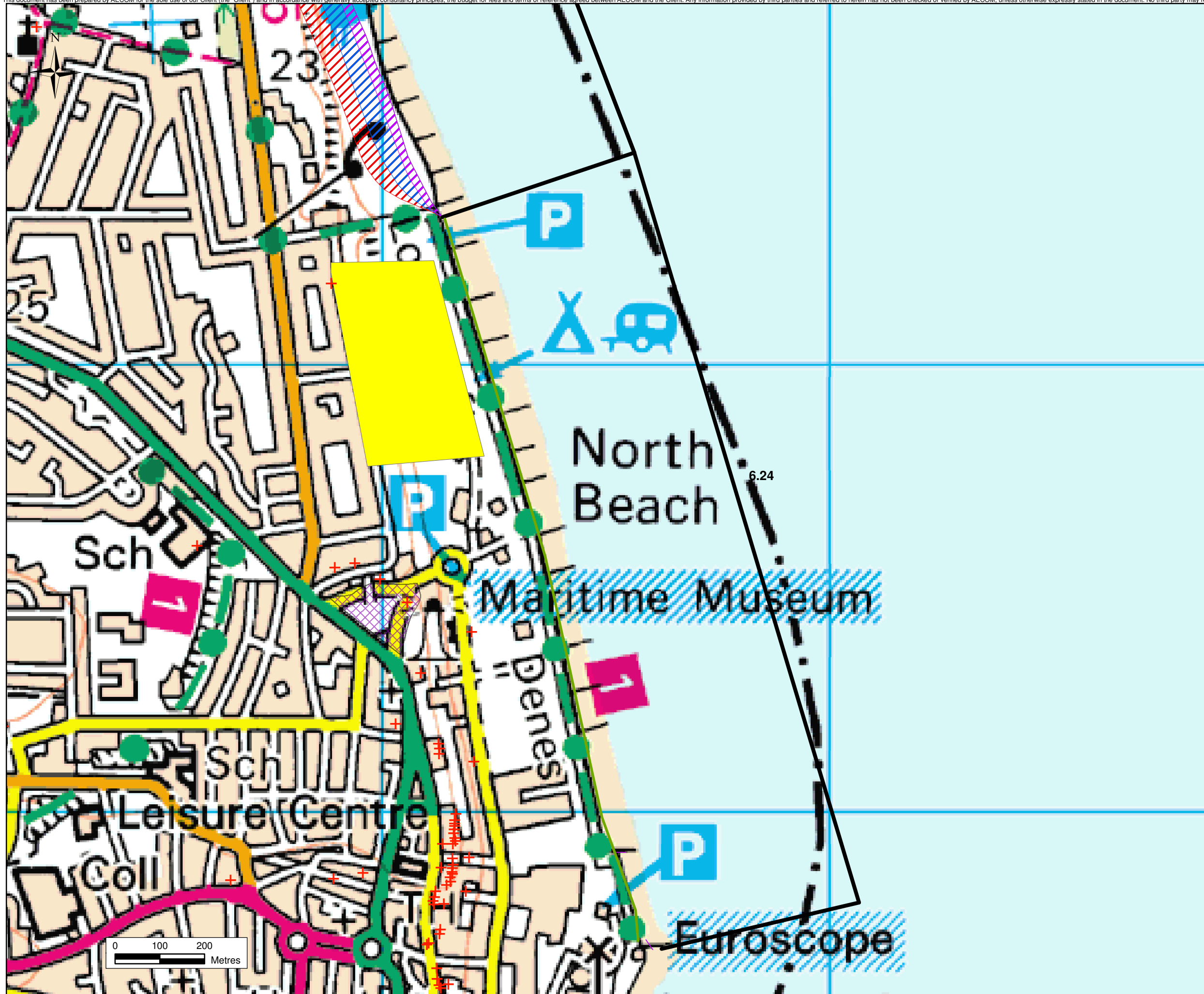
**PROJECT:** KELLING TO LOWESTOFT NESS SMP

**TITLE:** FIGURE 11.23 ENVIRONMENTAL CONSTRAINTS


<b>SCALE:</b> 1:8,250	<b>DATE:</b> 03-08-09	<b>GIS:</b> CS	<b>GIS:</b> A
--------------------------	--------------------------	-------------------	------------------

**AECOM**  
Lynnfield House, Church Street, Altrincham, Cheshire WA14 4DZ  
T +44 (0) 161 927 8200  
F +44 (0) 161 927 8499  
www.aecom.com





**KEY:**

-  Policy Unit
-  0-25 yrs Indicative Erosion Zones
-  25-50 yrs Indicative Erosion Zones
-  50-100 yrs Indicative Erosion Zones
-  Defences Maintained
-  Listed Building
-  Parks and Gardens
-  Location of Historic Landfill

**CLIENT:**

**PROJECT:** KELLING TO LOWESTOFT NESS SMP

**TITLE:** FIGURE 11.24 ENVIRONMENTAL CONSTRAINTS

<b>SCALE:</b> 1:8,250	<b>DATE:</b> 03-08-09	<b>GIS:</b> CS	<b>GIS:</b> A
--------------------------	--------------------------	-------------------	------------------

**AECOM**  
 Lynnfield House, Church Street, Altrincham, Cheshire WA14 4DZ  
 T +44 (0) 161 927 8200  
 F +44 (0) 161 927 8499  
 www.aecom.com