



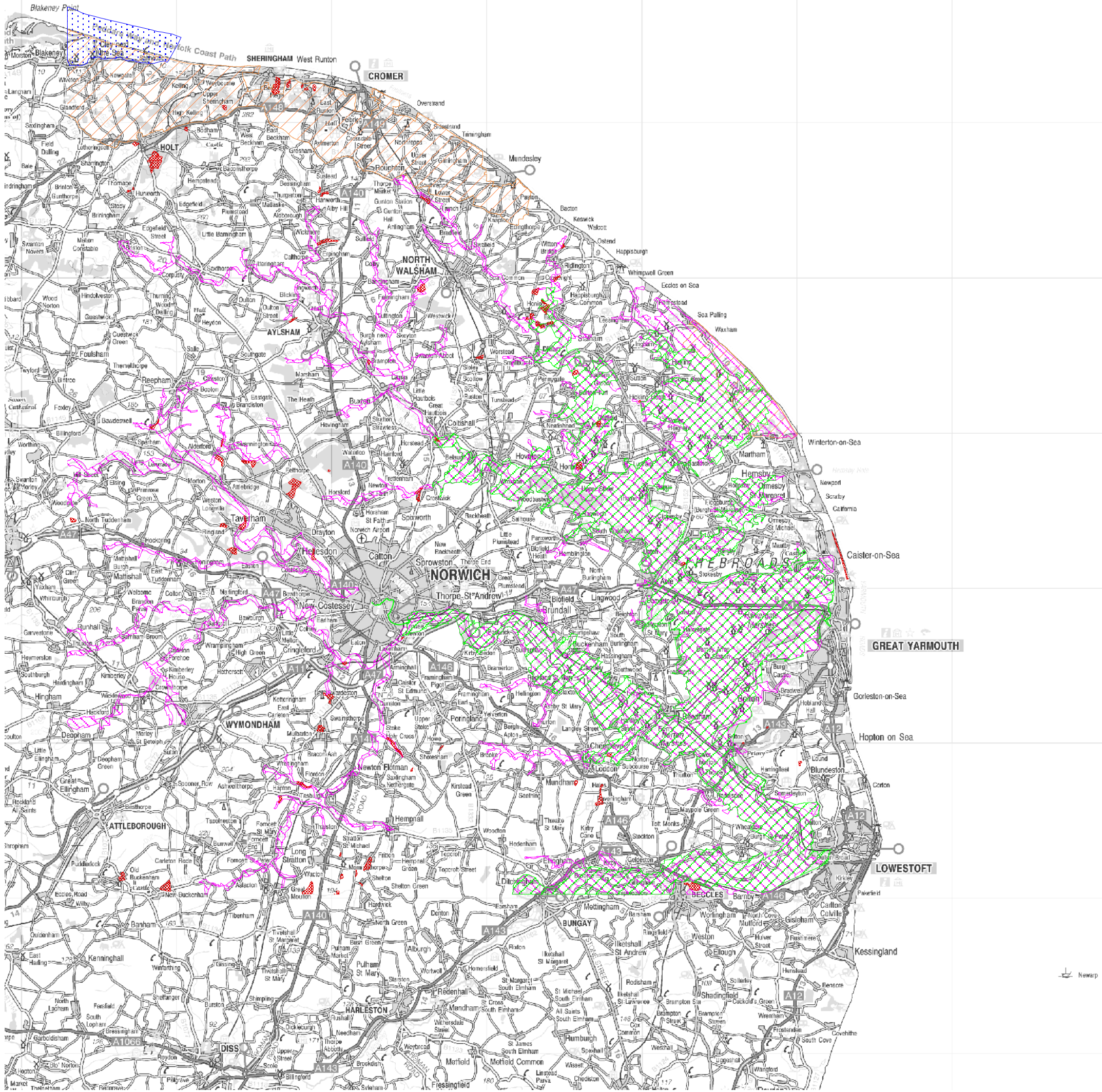
 Common Land	 Heritage Coast
 National Park	 AonB
 Environmentally Sensitive Areas	

0 5 10 15 20
Scale: 1:250,000 Kilometres



This map is based upon the Ordnance Survey mapping with the permission of Her Majesty's Stationery Office. © Crown Copyright. All rights reserved. Unauthorised production of this map is illegal. Copyright reserved in respect of all proceedings. Norfolk District Council, Licence No. LA07816.2003

**Kelling to Lowestoft Ness
Shoreline Management Plan**

Landscape Designations